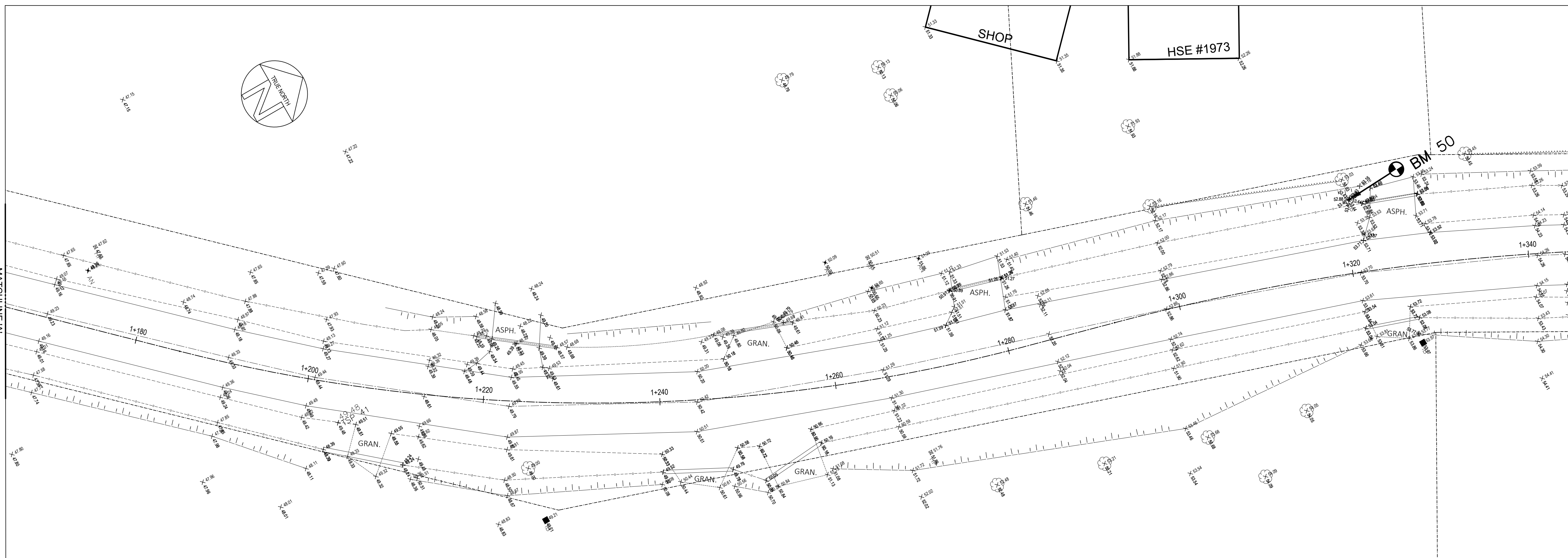
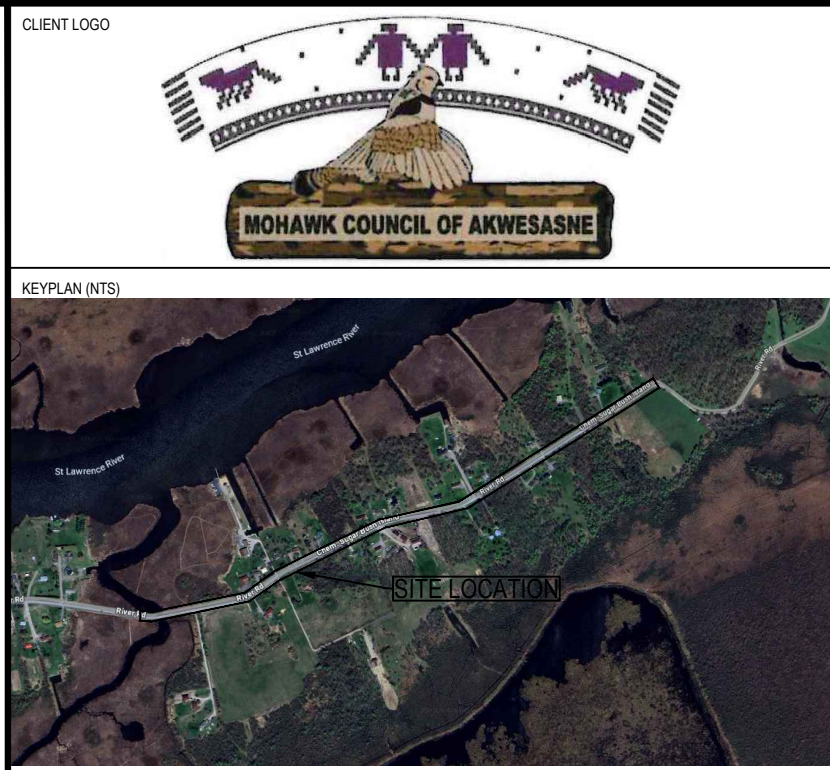


MATCHLINE 'A'
SEE DWG. NO. EX.1




MATCHLINE 'B'
SEE DWG. NO. EX.2



- DISCLAIMER NOTES
1. THE CONTRACTOR SHALL BE SOLELY RESPONSIBLE FOR ISSUES/PROBLEMS WHICH MAY OCCUR AS A RESULT OF A FAILURE TO FOLLOW THESE PLANS, SPECIFICATIONS AND THE DESIGN INTENT THEY CONVEY.
 2. WHERE THERE ARE ALLEGED ERRORS, OMISSIONS, INCONSISTENCIES OR AMBIGUITIES PRESENT IN THE CONTRACT DOCUMENTS, THE CONTRACTOR MUST SEEK CLARIFICATION FROM Jp2g. ANY COSTS OR SCHEDULE DELAYS WHICH RESULT AS A FAILURE TO CONTACT Jp2g FOR DIRECTION SHALL BE SOLELY THE RESPONSIBILITY OF THE CONTRACTOR.
 3. DO NOT SCALE DRAWINGS. REFER ANY DIMENSIONAL CLARIFICATIONS AND/OR POSSIBLE TRADE INTERFERENCE CONCERNS TO Jp2g FOR CLARIFICATION PRIOR TO COMMENCEMENT OF THE WORK.
 4. THE CONTRACTOR SHALL BE RESPONSIBLE FOR ALL COORDINATION WITH SUBTRACTORS AND SHALL ADDRESS CONSTRUCTION TEAM COORDINATION ITEMS PRIOR TO ISSUING REQUESTS FOR INFORMATION FROM Jp2g.
 5. THE POSITION OF POLE LINES, CONDUITS, SEWERS AND OTHER UNDERGROUND AND OVERGROUND UTILITIES AND STRUCTURES IS NOT NECESSARILY SHOWN ON THE CONTRACT DRAWING, AND, WHERE SHOWN, THE ACCURACY OF THE POSITION OF SUCH UTILITIES AND STRUCTURES IS NOT GUARANTEED. BEFORE STARTING WORK, THE CONTRACTOR SHALL INFORM THEMSELVES OF THE EXACT LOCATION OF ALL SUCH UTILITIES AND STRUCTURES AND SHALL ASSUME ALL LIABILITY FOR DAMAGE TO THEM.

No.	YYYY-MM-DD	BY	DESCRIPTION
3	2026-04-07	NC/AI	ISSUED FOR TENDER
2	2026-02-13	NC/AI	ISSUED FOR 99% REVIEW
1	2025-12-12	NC/AI	ISSUED FOR 66% REVIEW



PROJECT
MOHAWK COUNCIL OF AKWESASNE
RIVER ROAD RECONSTRUCTION
 RIVER ROAD, AKWESASNE,
 QUEBEC

DRAWING
EXISTING CONDITIONS I


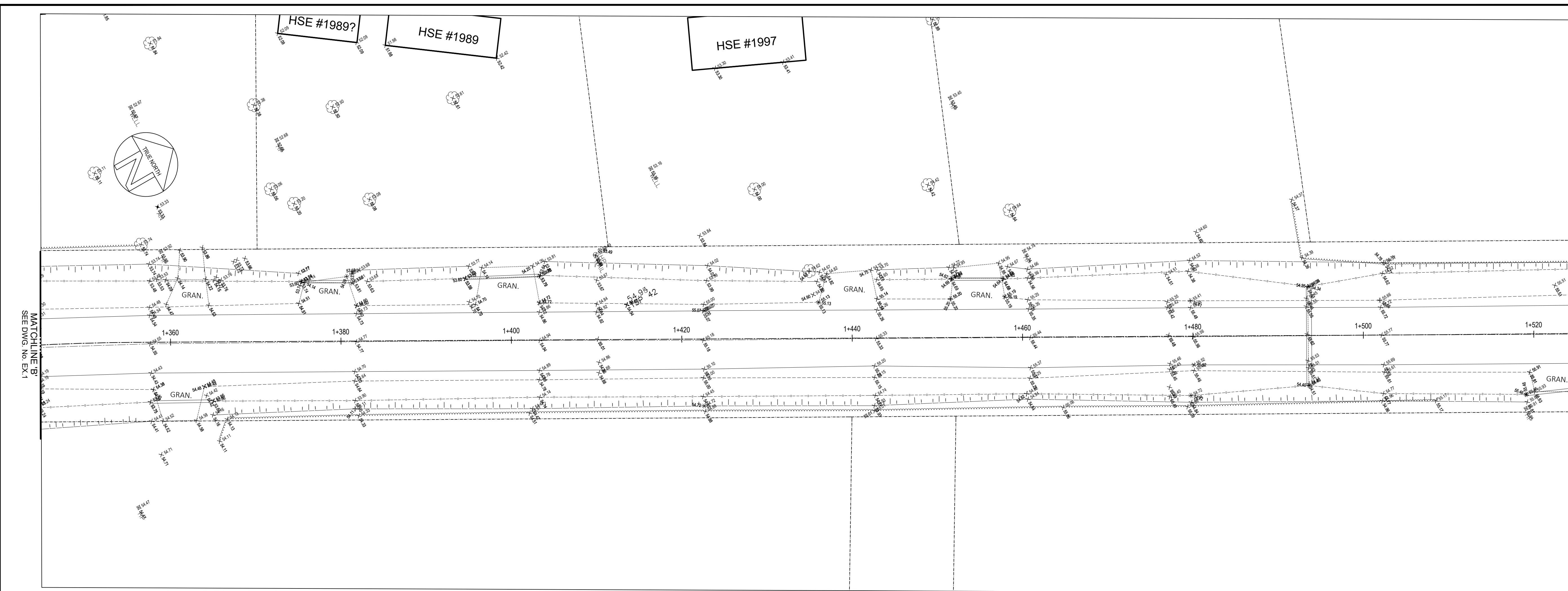
Jp2g Consultants Inc.
 ENGINEERS • PLANNERS • PROJECT MANAGERS
 1160 MORRISON DRIVE, SUITE 410, OTTAWA, ON K2H 8B9
 T: 613-628-7800
 OTTAWA@JP2G.COM

Jp2g PROJECT No.: 24-5090B
 CLIENT No.: 25-3019A
 DRAFTED: B. SUMMERS
 DESIGNED: A. IAMELLO
 REVIEWED: L. LAUBERTIN
 APPROVED: N. CALDWELL

SCALE
 1:250 H= 1:250
 4:1 V= 1:50
 0m 2 4 6 8 10m

SHEET #
EX.1

REVISED: 2025-04-07 (REVISED: 2025-04-07) - CHECKED: B.S. - DRAWING: B.S. - PROJECT: 24-5090B - RIVER ROAD RECONSTRUCTION - EXISTING CONDITIONS I - MATCHLINE 'A' - SEE DWG. NO. EX.1



- DISCLAIMER NOTES
1. THE CONTRACTOR SHALL BE SOLELY RESPONSIBLE FOR ISSUES/PROBLEMS WHICH MAY OCCUR AS A RESULT OF A FAILURE TO FOLLOW THESE PLANS, SPECIFICATIONS AND THE DESIGN INTENT THEY CONVEY.
 2. WHERE THERE ARE ALLEGED ERRORS, OMISSIONS, INCONSISTENCIES OR AMBIGUITIES PRESENT IN THE CONTRACT DOCUMENTS, THE CONTRACTOR MUST SEEK CLARIFICATION FROM Jp2g. ANY COSTS OR SCHEDULE DELAYS WHICH RESULT AS A FAILURE TO CONTACT Jp2g FOR CLARIFICATION SHALL BE SOLELY THE RESPONSIBILITY OF THE CONTRACTOR.
 3. DO NOT SCALE DRAWINGS. REFER ANY DIMENSIONAL CLARIFICATIONS AND/OR POSSIBLE TRADE INTERFERENCE CONFLICTS TO Jp2g FOR CLARIFICATION PRIOR TO COMMENCEMENT OF THE WORK.
 4. THE CONTRACTOR SHALL BE RESPONSIBLE FOR ALL COORDINATION WITH SUBTRACTORS AND SHALL ADDRESS CONSTRUCTION TEAM COORDINATION ITEMS PRIOR TO ISSUING REQUESTS FOR INFORMATION FROM Jp2g.
 5. THE POSITION OF POLE LINES, CONDUITS, WATERMANS, SEWERS AND OTHER UNDERGROUND AND OVERGROUND UTILITIES AND STRUCTURES IS NOT NECESSARILY SHOWN ON THE CONTRACT DRAWING, AND, WHERE SHOWN, THE ACCURACY OF THE POSITION OF SUCH UTILITIES AND STRUCTURES IS NOT GUARANTEED. BEFORE STARTING WORK, THE CONTRACTOR SHALL INFORM THEMSELVES OF THE EXACT LOCATION OF ALL SUCH UTILITIES AND STRUCTURES AND SHALL ASSUME ALL LIABILITY FOR DAMAGE TO THEM.

No.	YYYY-MM-DD	BY	DESCRIPTION
3	2026-04-07	NC/AI	ISSUED FOR TENDER
2	2026-02-13	NC/AI	ISSUED FOR 99% REVIEW
1	2025-12-12	NC/AI	ISSUED FOR 66% REVIEW

STAMP

PROJECT
**MOHAWK COUNCIL OF AKWESASNE
 RIVER ROAD RECONSTRUCTION**
 RIVER ROAD, AKWESASNE,
 QUEBEC

DRAWING
EXISTING CONDITIONS II

Jp2g Consultants Inc.
 ENGINEERS • PLANNERS • PROJECT MANAGERS
 1160 MORRISON DRIVE, SUITE 410, OTTAWA, ON K2H 8B9
 T: 613-628-7800
 OTTAWA@JP2G.COM

NORTH
 AS SHOWN
 IN PLAN VIEW

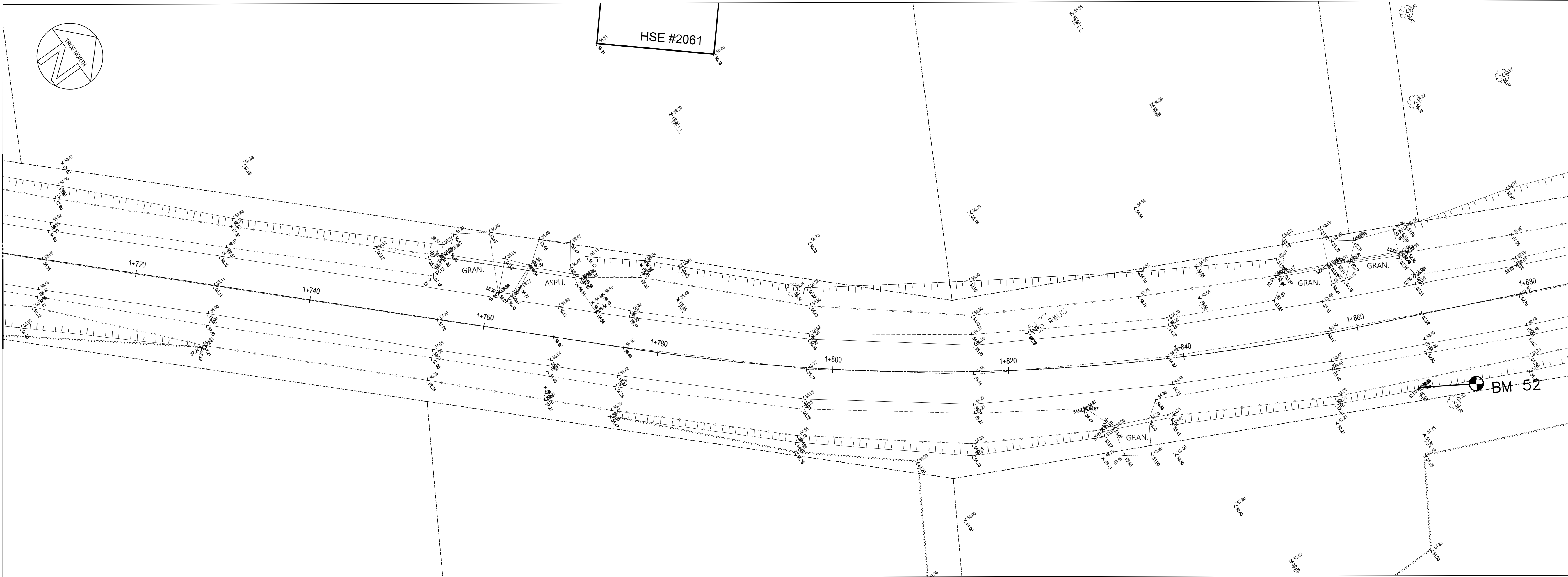
Jp2g PROJECT No.: 24-5090B

CLIENT No.: 25-3019A
 DRAFTED: B.SUMMERS
 DESIGNED: A.IAMELLO
 REVIEWED: L.AUBERTIN
 APPROVED: N.CALDWELL

SCALE
 1:250 H=1:250
 1:500 V=1:500


SHEET #
EX.2

MATCHLINE 'D'
SEE DWG. No. EX.2




MATCHLINE 'E'
SEE DWG. No. EX.3

MATCHLINE 'E'
SEE DWG. No. EX.3




MATCHLINE 'F'
SEE DWG. No. EX.4



- DISCLAIMER NOTES
1. THE CONTRACTOR SHALL BE SOLELY RESPONSIBLE FOR ISSUES/PROBLEMS WHICH MAY OCCUR AS A RESULT OF A FAILURE TO FOLLOW THESE PLANS, SPECIFICATIONS AND THE DESIGN INTENT THEY CONVEY.
 2. WHERE THERE ARE ALLEGED ERRORS, OMISSIONS, INCONSISTENCIES OR AMBIGUITIES PRESENT IN THE CONTRACT DOCUMENTS, THE CONTRACTOR MUST SEEK CLARIFICATION FROM Jp2g. ANY COSTS OR SCHEDULE DELAYS WHICH RESULT AS A FAILURE TO CONTACT Jp2g FOR DIRECTION SHALL BE SOLELY THE RESPONSIBILITY OF THE CONTRACTOR.
 3. DO NOT SCALE DRAWINGS. REFER ANY DIMENSIONAL CLARIFICATIONS AND/OR POSSIBLE TRADE INTERFERENCE CONDITIONS TO Jp2g FOR CLARIFICATION PRIOR TO COMMENCEMENT OF THE WORK.
 4. THE CONTRACTOR SHALL BE RESPONSIBLE FOR ALL COORDINATION WITH SUBTRACTORS AND SHALL ADDRESS CONSTRUCTION TEAM COORDINATION ITEMS PRIOR TO ISSUING REQUESTS FOR INFORMATION FROM Jp2g.
 5. THE POSITION OF POLE LINES, CONDUITS, WATERMANS, SEWERS AND OTHER UNDERGROUND AND OVERGROUND UTILITIES AND STRUCTURES IS NOT NECESSARILY SHOWN ON THE CONTRACT DRAWING, AND, WHERE SHOWN, THE ACCURACY OF THE POSITION OF SUCH UTILITIES AND STRUCTURES IS NOT GUARANTEED. BEFORE STARTING WORK, THE CONTRACTOR SHALL INFORM THEMSELVES OF THE EXACT LOCATION OF ALL SUCH UTILITIES AND STRUCTURES, AND SHALL ASSUME ALL LIABILITY FOR DAMAGE TO THEM.

No.	YYYY-MM-DD	BY	DESCRIPTION
3	2026-04-07	NC/AI	ISSUED FOR TENDER
2	2026-02-13	NC/AI	ISSUED FOR 99% REVIEW
1	2025-12-12	NC/AI	ISSUED FOR 66% REVIEW



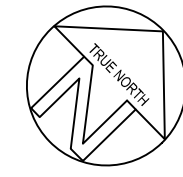
PROJECT
MOHAWK COUNCIL OF AKWESASNE
RIVER ROAD RECONSTRUCTION
 RIVER ROAD, AKWESASNE,
 QUEBEC

DRAWING
EXISTING CONDITION III

Jp2g Consultants Inc.
 ENGINEERS • PLANNERS • PROJECT MANAGERS
 1160 MORRISON DRIVE, SUITE 410, OTTAWA, ON K2H 8E9
 1-813-628-7800
 OTTAWA@JP2G.COM

CLIENT No.: 25-3019A
 DRAFTED: B.SUMMERS
 DESIGNED: A.IAMELLO
 REVIEWED: L.AUBERTIN
 APPROVED: N.CALDWELL

SCALE
 0 m 2 4 6 8 10 m
 H= 1:250
 V= 1:50
 SHEET #
EX.3

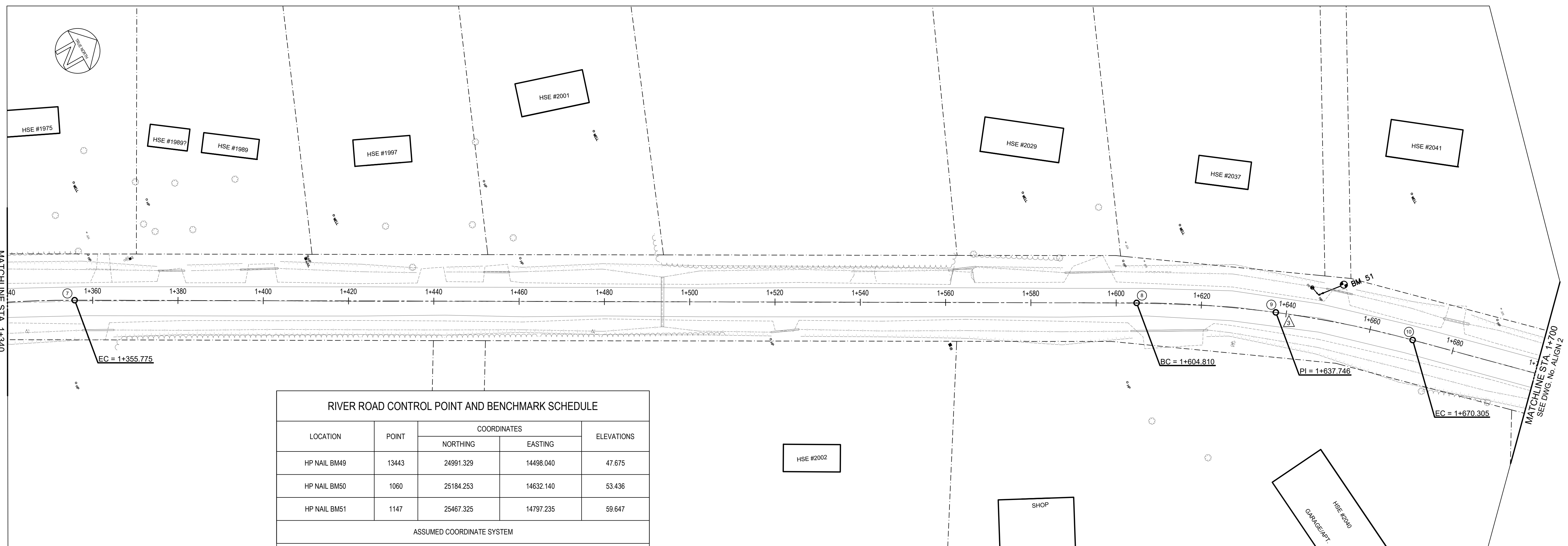
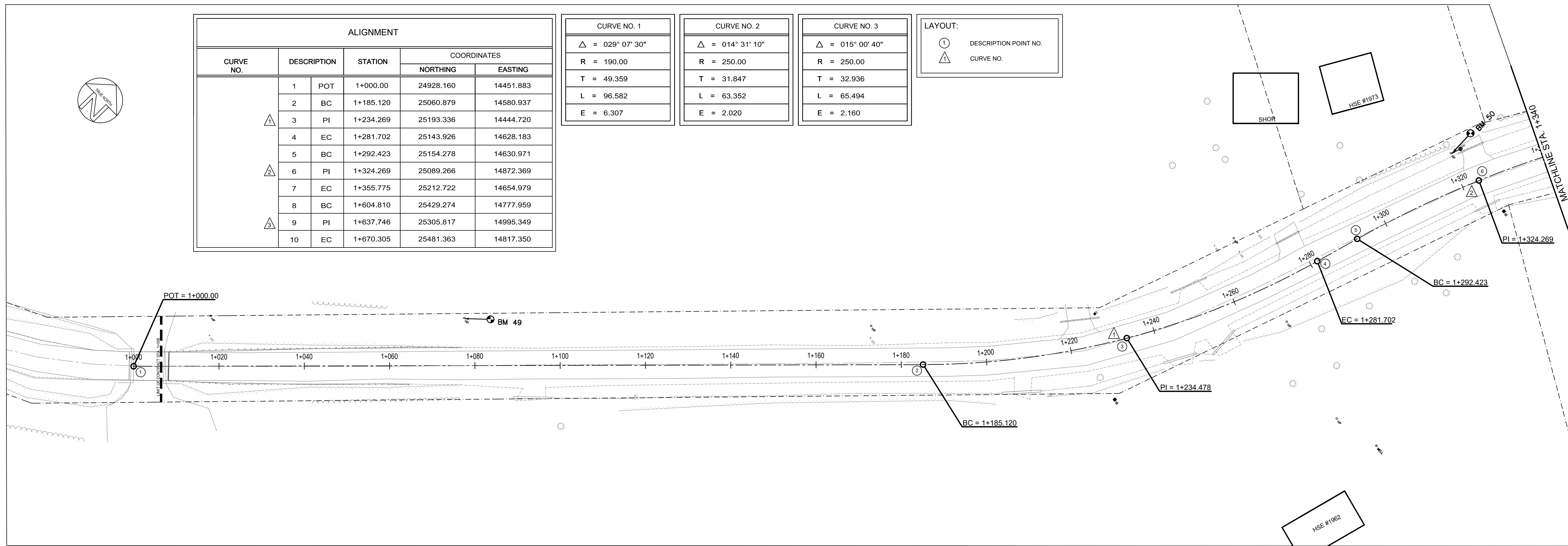
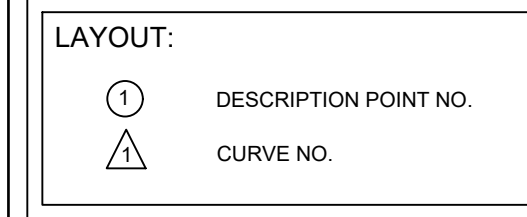


ALIGNMENT					
CURVE NO.	DESCRIPTION	STATION	COORDINATES		
			NORTHING	EASTING	
	1	POT	1+000.00	24928.160	14451.883
	2	BC	1+185.120	25060.879	14580.937
	3	PI	1+234.269	25193.336	14444.720
	4	EC	1+281.702	25143.926	14628.183
	5	BC	1+292.423	25154.278	14630.971
	6	PI	1+324.269	25089.266	14872.369
	7	EC	1+355.775	25212.722	14654.979
	8	BC	1+604.810	25429.274	14777.959
	9	PI	1+637.746	25305.817	14995.349
	10	EC	1+670.305	25481.363	14817.350

CURVE NO. 1
$\Delta = 029^{\circ} 07' 30''$
R = 190.00
T = 49.359
L = 96.582
E = 6.307

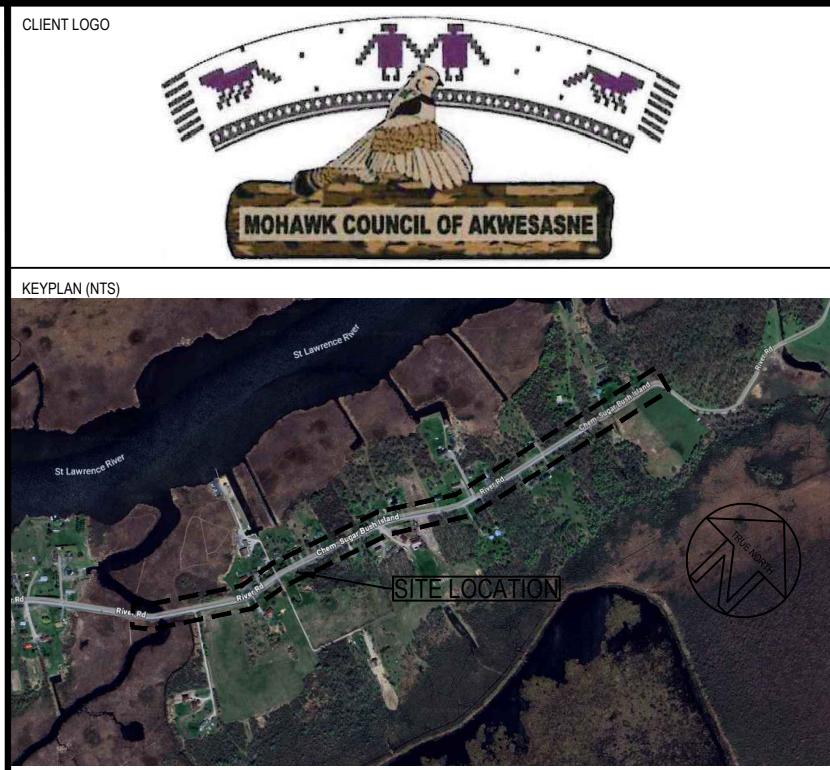
CURVE NO. 2
$\Delta = 014^{\circ} 31' 10''$
R = 250.00
T = 31.847
L = 63.352
E = 2.020

CURVE NO. 3
$\Delta = 015^{\circ} 00' 40''$
R = 250.00
T = 32.936
L = 65.494
E = 2.160



RIVER ROAD CONTROL POINT AND BENCHMARK SCHEDULE				
LOCATION	POINT	COORDINATES		ELEVATIONS
		NORTHING	EASTING	
HP NAIL BM49	13443	24991.329	14498.040	47.675
HP NAIL BM50	1060	25184.253	14632.140	53.436
HP NAIL BM51	1147	25467.325	14797.235	59.647


ASSUMED COORDINATE SYSTEM



DISCLAIMER NOTES

- THE CONTRACTOR SHALL BE SOLELY RESPONSIBLE FOR ISSUES/PROBLEMS WHICH MAY OCCUR AS A RESULT OF A FAILURE TO FOLLOW THESE PLANS, SPECIFICATIONS AND THE DESIGN INTENT THEY CONVEY.
- WHERE THERE ARE ALLEGED ERRORS, OMISSIONS, INCONSISTENCIES OR AMBIGUITIES PRESENT IN THE CONTRACT DOCUMENTS, THE CONTRACTOR MUST SEEK CLARIFICATION FROM Jp2g. ANY COSTS OR SCHEDULE DELAYS WHICH RESULT AS A FAILURE TO CONTACT Jp2g FOR CLARIFICATION SHALL BE SOLELY THE RESPONSIBILITY OF THE CONTRACTOR.
- DO NOT SCALE DRAWINGS. REFER ANY DIMENSIONAL CLARIFICATIONS AND/OR POSSIBLE TRADE INTERFERENCE CONFLICTS TO Jp2g FOR CLARIFICATION PRIOR TO COMMENCEMENT OF THE WORK.
- THE CONTRACTOR SHALL BE RESPONSIBLE FOR ALL COORDINATION WITH SUBTRACTORS AND SHALL ADDRESS CONSTRUCTION TEAM COORDINATION ITEMS PRIOR TO ISSUING REQUESTS FOR INFORMATION FROM Jp2g.
- THE POSITION OF POLE LINES, CONDUITS, WATERMANS, SEWERS AND OTHER UNDERGROUND AND OVERGROUND UTILITIES AND STRUCTURES IS NOT NECESSARILY SHOWN ON THE CONTRACT DRAWING, AND, WHERE SHOWN, THE ACCURACY OF THE POSITION OF SUCH UTILITIES AND STRUCTURES IS NOT GUARANTEED. BEFORE STARTING WORK, THE CONTRACTOR SHALL INFORM THEMSELVES OF THE EXACT LOCATION OF ALL SUCH UTILITIES AND STRUCTURES, AND SHALL ASSUME ALL LIABILITY FOR DAMAGE TO THEM.

No.	YYYY-MM-DD	BY	DESCRIPTION
3	2026-04-07	NC/AI	ISSUED FOR TENDER
2	2026-02-13	NC/AI	ISSUED FOR 99% REVIEW
1	2025-12-12	NC/AI	ISSUED FOR 66% REVIEW



PROJECT
MOHAWK COUNCIL OF AKWESASNE
RIVER ROAD RECONSTRUCTION
 RIVER ROAD, AKWESASNE,
 QUEBEC

DRAWING
ALIGNMENT I
STA. 1+000 TO STA. 1+700

Jp2g Consultants Inc.
 ENGINEERS • PLANNERS • PROJECT MANAGERS
 1160 MORRISON DRIVE, SUITE 410, OTTAWA, ON K2H 8E9
 T: 613-628-7800
 OTTAWA@JP2G.COM
 Jp2g PROJECT No.: 24-5090B

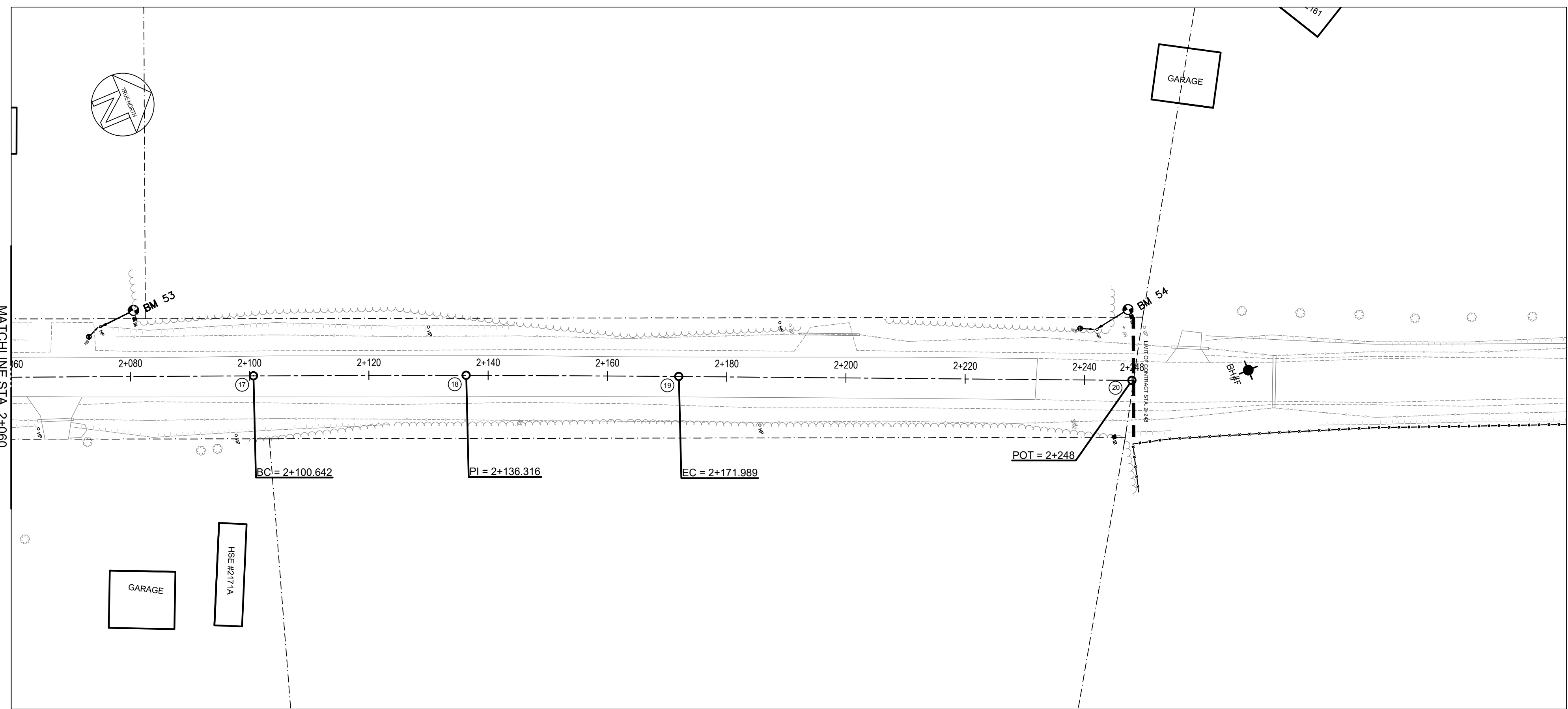
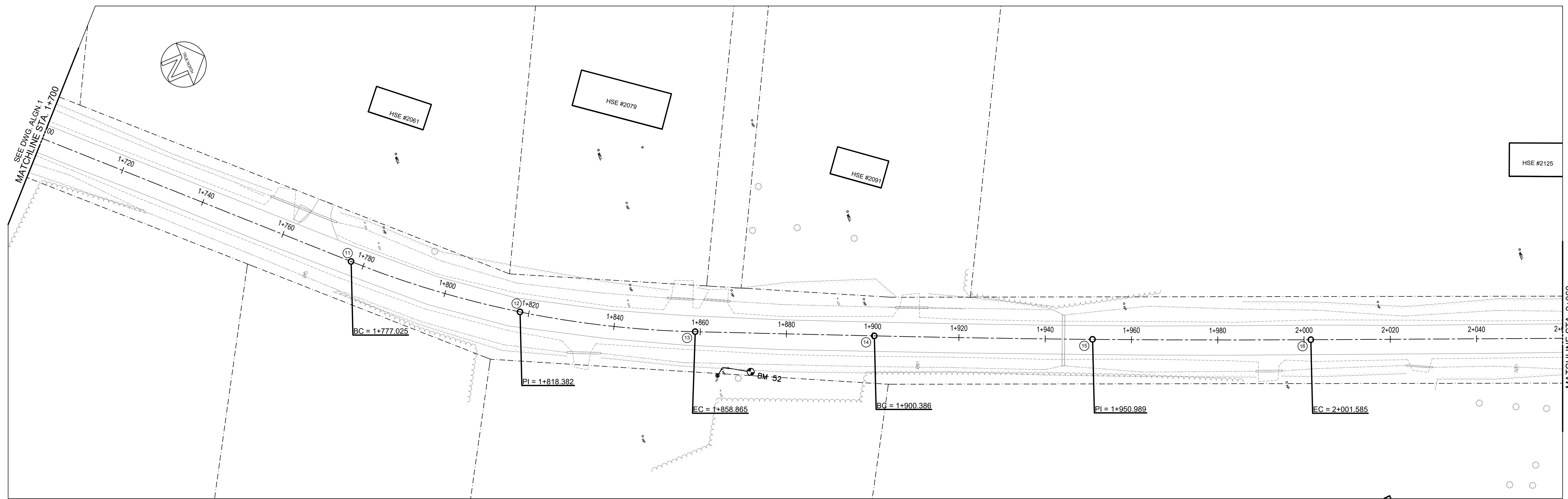
NORTH
 AS SHOWN
 IN PLAN VIEW

CLIENT No.: 25-3019A
 DRAFTED: B. SUMMERS
 DESIGNED: A. IAMELLO
 REVIEWED: L. LAUBERTIN
 APPROVED: N. CALDWELL

SCALE
 1:500
 0 m 5 10 15 20 25 m

SHEET # **ALGN.1**

REV NAME DATE DESCRIPTION
 1 H. S. CALDWELL 2026-04-07 ISSUED FOR TENDER
 2 B. SUMMERS 2026-02-13 ISSUED FOR 99% REVIEW
 3 A. IAMELLO 2025-12-12 ISSUED FOR 66% REVIEW



ALIGNMENT				
CURVE NO.	DESCRIPTION	STATION	COORDINATES	
			NORTHING	EASTING
11	BC	1+777.025	25557.348	14892.288
12	PI	1+818.382	25718.850	14728.529
13	EC	1+858.865	25624.513	14938.291
14	BC	1+900.386	25662.380	14955.322
15	PI	1+950.989	27097.950	11763.279
16	EC	2+001.585	25755.262	14995.490
17	BC	2+100.642	25846.740	15033.490
18	PI	2+136.316	23928.613	19650.934
19	EC	2+171.989	25912.431	15061.330
20	POT	2+248.00	25982.203	15091.489

CURVE NO. 4
$\Delta = 020^{\circ} 23' 10''$
R = 230.00
T = 41.357
L = 81.840
E = 3.689

CURVE NO. 5
$\Delta = 001^{\circ} 39' 20''$
R = 3500.00
T = 50.603
L = 101.198
E = 0.366

CURVE NO. 6
$\Delta = 000^{\circ} 49' 00''$
R = 5000.00
T = 35.674
L = 71.347
E = 0.127

LAYOUT:
 (1) DESCRIPTION POINT NO.
 (A) CURVE NO.

RIVER ROAD CONTROL POINT AND BENCHMARK SCHEDULE				
LOCATION	POINT	COORDINATES		ELEVATIONS
		NORTHING	EASTING	
HP NAIL BMS2	1186	25627.117	14948.417	52.849
HP NAIL BMS3	1213	25825.865	15015.842	54.122
HP NAIL BMS4	1219	25979.531	15081.059	48.266

ASSUMED COORDINATE SYSTEM

CLIENT LOGO: MOHAWK COUNCIL OF AKWESASNE

KEY PLAN (NTS): [Aerial map showing project location]

DISCLAIMER NOTES:

- THE CONTRACTOR SHALL BE SOLELY RESPONSIBLE FOR ISSUES/PROBLEMS WHICH MAY OCCUR AS A RESULT OF A FAILURE TO FOLLOW THESE PLANS, SPECIFICATIONS AND THE DESIGN INTENT THEY CONVEY.
- WHERE THERE ARE ALLEGED ERRORS, OMISSIONS, INCONSISTENCIES OR AMBIGUITIES PRESENT IN THE CONTRACT DOCUMENTS, THE CONTRACTOR MUST SEEK CLARIFICATION FROM Jp2g. ANY COSTS OR SCHEDULE DELAYS WHICH RESULT AS A FAILURE TO CONTACT Jp2g FOR CLARIFICATION SHALL BE SOLELY THE RESPONSIBILITY OF THE CONTRACTOR.
- DO NOT SCALE DRAWINGS. REFER ANY DIMENSIONAL CLARIFICATIONS AND/OR POSSIBLE TRADE INTERFERENCE CONFLICTS TO Jp2g FOR CLARIFICATION PRIOR TO COMMENCEMENT OF THE WORK.
- THE CONTRACTOR SHALL BE RESPONSIBLE FOR ALL COORDINATION WITH SUBTRACTORS AND SHALL ADDRESS CONSTRUCTION TEAM COORDINATION ITEMS PRIOR TO ISSUING REQUESTS FOR INFORMATION FROM Jp2g.
- THE POSITION OF POLE LINES, CONDUITS, WATERMANS, SEWERS AND OTHER UNDERGROUND AND OVERGROUND UTILITIES AND STRUCTURES IS NOT NECESSARILY SHOWN ON THE CONTRACT DRAWING, AND, WHERE SHOWN, THE ACCURACY OF THE POSITION OF SUCH UTILITIES AND STRUCTURES IS NOT GUARANTEED. BEFORE STARTING WORK, THE CONTRACTOR SHALL INFORM THEMSELVES OF THE EXACT LOCATION OF ALL SUCH UTILITIES AND STRUCTURES, AND SHALL ASSUME ALL LIABILITY FOR DAMAGE TO THEM.

No.	YYYY-MM-DD	BY	DESCRIPTION
3	2026-04-07	NC/AI	ISSUED FOR TENDER
2	2026-02-13	NC/AI	ISSUED FOR 99% REVIEW
1	2025-12-12	NC/AI	ISSUED FOR 66% REVIEW

STAMP: H. S. CALDWELL, PROFESSIONAL ENGINEER, APR. 07, 2026, PROVINCE OF ONTARIO

PROJECT: MOHAWK COUNCIL OF AKWESASNE RIVER ROAD RECONSTRUCTION

RIVER ROAD, AKWESASNE, QUEBEC

ALIGNMENT II
STA. 1+700 TO STA. 2+248

Jp2g Consultants Inc.
ENGINEERS • PLANNERS • PROJECT MANAGERS

1160 MORRISON DRIVE, SUITE 410, OTTAWA, ON K2H 8P9
1-813-628-7800
OTTAWA@JP2G.COM

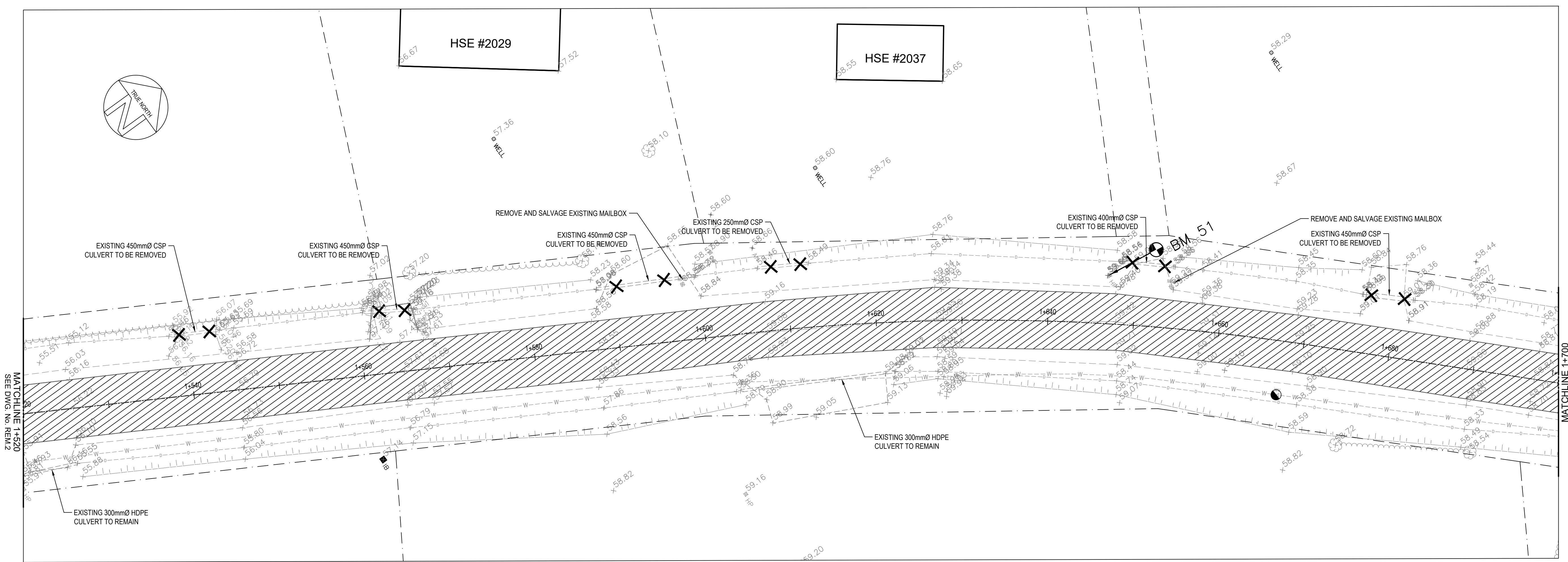
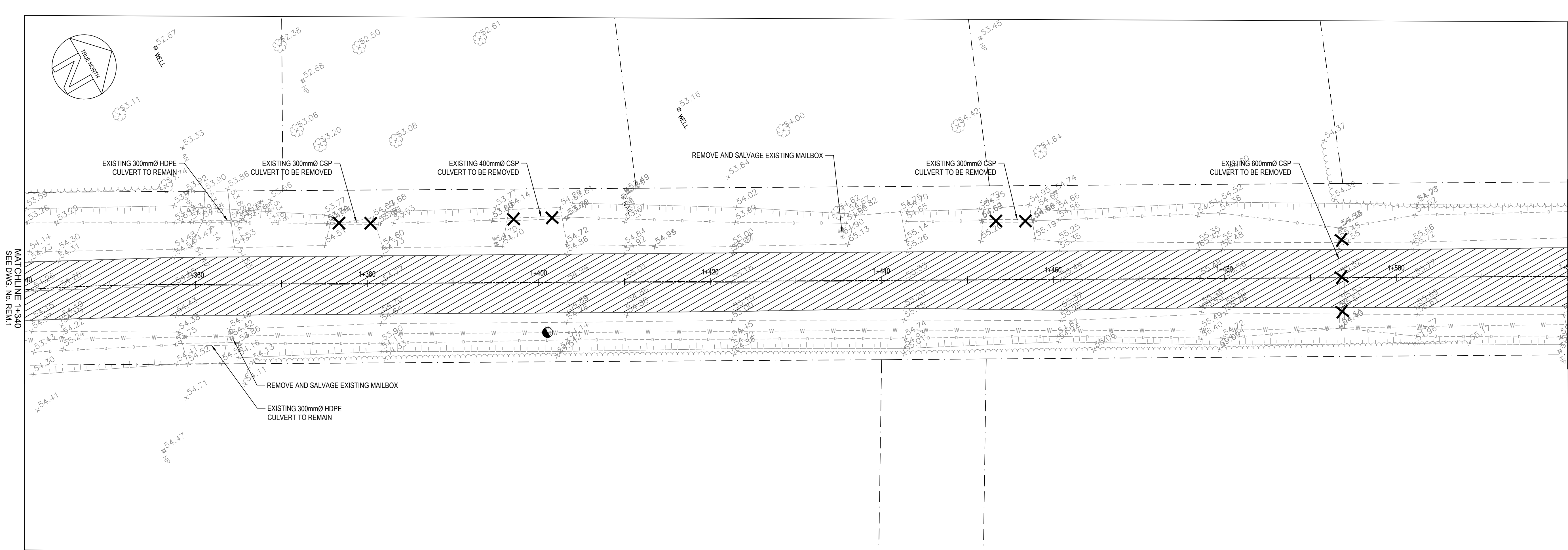
Jp2g PROJECT No.: 24-5090B

NORTH: AS SHOWN IN PLAN VIEW

CLIENT No.: 25-3019A
 DRAFTED: B. SUMMERS
 DESIGNED: A. IAMELLO
 REVIEWED: L. LAUBERTIN
 APPROVED: N. CALDWELL

SCALE: 1:500
0m 5m 10m 15m 20m 25m

ALGN.2




DISCLAIMER NOTES

1. THE CONTRACTOR SHALL BE SOLELY RESPONSIBLE FOR ISSUES/PROBLEMS WHICH MAY OCCUR AS A RESULT OF A FAILURE TO FOLLOW THESE PLANS, SPECIFICATIONS AND THE DESIGN INTENT THEY CONVEY.
2. WHERE THERE ARE ALLEGED ERRORS, OMISSIONS, INCONSISTENCIES OR AMBIGUITIES PRESENT IN THE CONTRACT DOCUMENTS, THE CONTRACTOR MUST SEEK CLARIFICATION FROM Jp2g. ANY COSTS OR SCHEDULE DELAYS WHICH RESULT AS A FAILURE TO CONTACT Jp2g FOR CLARIFICATION SHALL BE SOLELY THE RESPONSIBILITY OF THE CONTRACTOR.
3. DO NOT SCALE DRAWINGS. REFER ANY DIMENSIONAL CLARIFICATIONS AND/OR POSSIBLE TRADE INTERFERENCE CONCERNS TO Jp2g FOR CLARIFICATION PRIOR TO COMMENCEMENT OF THE WORK.
4. THE CONTRACTOR SHALL BE RESPONSIBLE FOR ALL COORDINATION WITH SUBTRACTORS AND SHALL ADDRESS CONSTRUCTION TEAM COORDINATION ITEMS PRIOR TO ISSUING REQUESTS FOR INFORMATION FROM Jp2g.
5. THE POSITION OF POLE LINES, CONDUITS, WATERMANS, SEWERS AND OTHER UNDERGROUND AND OVERGROUND UTILITIES AND STRUCTURES IS NOT NECESSARILY SHOWN ON THE CONTRACT DRAWING, AND, WHERE SHOWN, THE ACCURACY OF THE POSITION OF SUCH UTILITIES AND STRUCTURES IS NOT GUARANTEED. BEFORE STARTING WORK, THE CONTRACTOR SHALL INFORM THEMSELVES OF THE EXACT LOCATION OF ALL SUCH UTILITIES AND STRUCTURES AND SHALL ASSUME ALL LIABILITY FOR DAMAGE TO THEM.

- REMOVALS AND ADJUSTMENTS**
- FULL DEPTH ASPHALT REMOVAL COMPLETE WITH GRANULARS
 - 50mm ASPHALT MILLING PARTIAL DEPTH
 - CLEARING AND GRUBBING
 - EXCAVATION AREA
 - ADJUSTMENT OF MANHOLE, WATER VALVE AND VALVE BOX
 - REMOVAL OF ITEM

No.	YYYY-MM-DD	BY	DESCRIPTION
3	2026-04-07	NC/AI	ISSUED FOR TENDER
2	2026-02-13	NC/AI	ISSUED FOR 99% REVIEW
1	2025-12-12	NC/AI	ISSUED FOR 66% REVIEW



MOHAWK COUNCIL OF AKWESASNE
RIVER ROAD RECONSTRUCTION
 RIVER ROAD, AKWESASNE, QUEBEC

REMOVALS II
 STA. 1+340 TO STA. 1+700

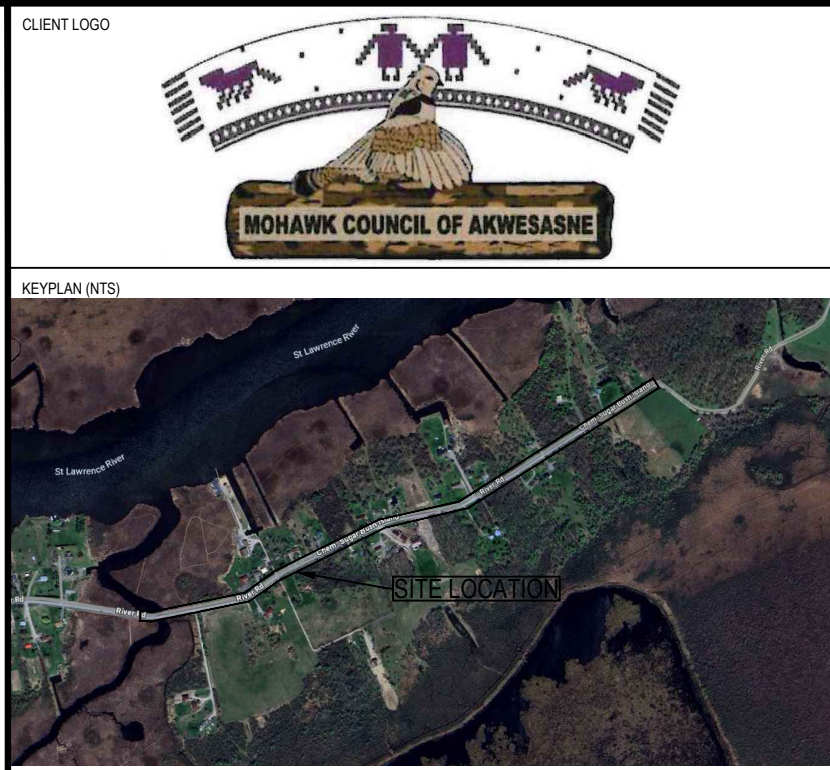
Jp2g Consultants Inc.
 ENGINEERS • PLANNERS • PROJECT MANAGERS

1180 MORRISON DRIVE, SUITE 410, OTTAWA, ON K2H 8E9
 1-813-628-7800
 OTTAWA@JP2G.COM

CLIENT No.: 25-3019A
 DRAFTED: B.SUMMERS
 DESIGNED: A.IAMELLO
 REVIEWED: L.AUBERTIN
 APPROVED: N.CALDWELL

SCALE: 1:250 H: 1:250 V: 1:50

REM.2




DISCLAIMER NOTES

1. THE CONTRACTOR SHALL BE SOLELY RESPONSIBLE FOR ISSUES/PROBLEMS WHICH MAY OCCUR AS A RESULT OF A FAILURE TO FOLLOW THESE PLANS, SPECIFICATIONS AND THE DESIGN INTENT THEY CONVEY.
2. WHERE THERE ARE ALLEGED ERRORS, OMISSIONS, INCONSISTENCIES OR AMBIGUITIES PRESENT IN THE CONTRACT DOCUMENTS, THE CONTRACTOR MUST SEEK CLARIFICATION FROM Jp2g. ANY COSTS OR SCHEDULE DELAYS WHICH RESULT AS A FAILURE TO CONTACT Jp2g FOR CLARIFICATION SHALL BE SOLELY THE RESPONSIBILITY OF THE CONTRACTOR.
3. DO NOT SCALE DRAWINGS. REFER ANY DIMENSIONAL CLARIFICATIONS AND/OR POSSIBLE TRACE INTERFERENCE CONDITIONS TO Jp2g FOR CLARIFICATION PRIOR TO COMMENCEMENT OF THE WORK.
4. THE CONTRACTOR SHALL BE RESPONSIBLE FOR ALL COORDINATION WITH SUBTRACTORS AND SHALL ADDRESS CONSTRUCTION TEAM COORDINATION ITEMS PRIOR TO ISSUING REQUESTS FOR INFORMATION FROM Jp2g.
5. THE POSITION OF POLE LINES, CONDUITS, WATERMANS, SEWERS AND OTHER UNDERGROUND AND OVERGROUND UTILITIES AND STRUCTURES IS NOT NECESSARILY SHOWN ON THE CONTRACT DRAWING, AND, WHERE SHOWN, THE ACCURACY OF THE POSITION OF SUCH UTILITIES AND STRUCTURES IS NOT GUARANTEED. BEFORE STARTING WORK, THE CONTRACTOR SHALL INFORM THEMSELVES OF THE EXACT LOCATION OF ALL SUCH UTILITIES AND STRUCTURES, AND SHALL ASSUME ALL LIABILITY FOR DAMAGE TO THEM.

- REMOVALS AND ADJUSTMENTS**
- FULL DEPTH ASPHALT REMOVAL COMPLETE WITH GRANULARS
 - 50mm ASPHALT MILLING PARTIAL DEPTH
 - CLEARING AND GRUBBING
 - EXCAVATION AREA
 - ADJUSTMENT OF MANHOLE, WATER VALVE AND VALVE BOX
 - REMOVAL OF ITEM

No.	YYYY-MM-DD	BY	DESCRIPTION
3	2026-04-07	NC/AI	ISSUED FOR TENDER
2	2026-02-13	NC/AI	ISSUED FOR 99% REVIEW
1	2025-12-12	NC/AI	ISSUED FOR 66% REVIEW




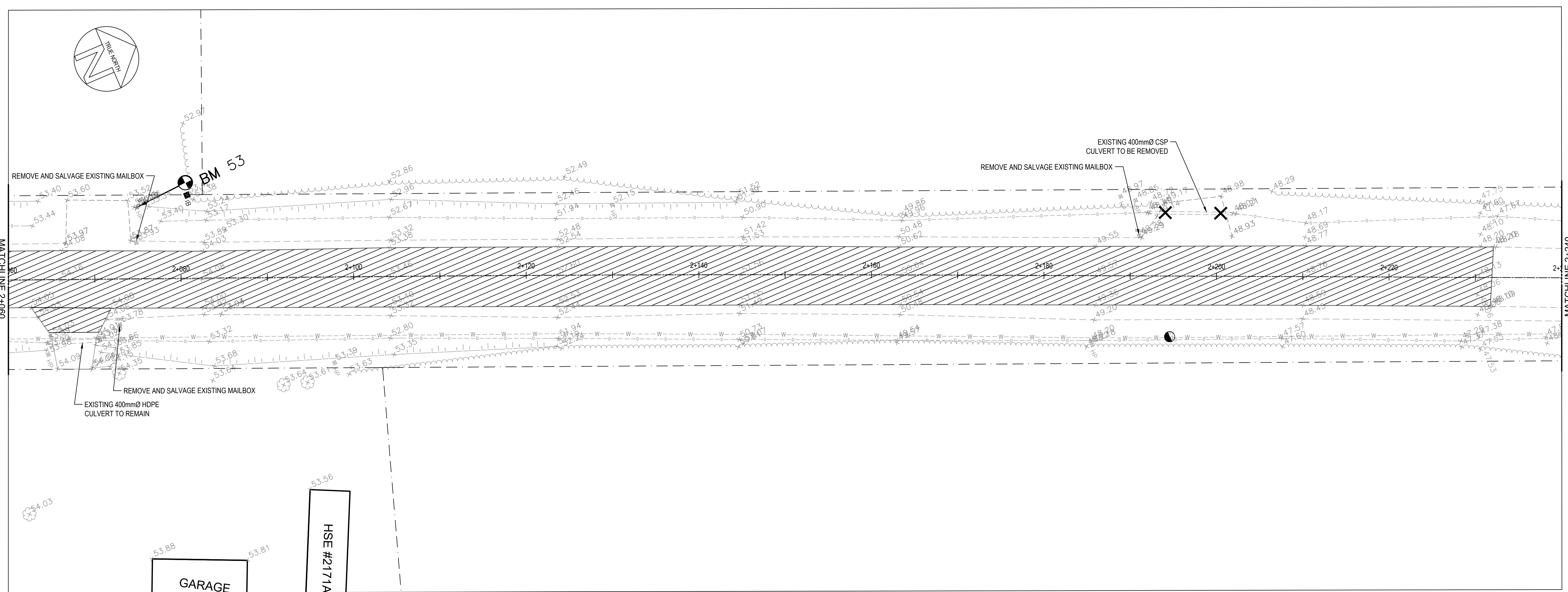
MOHAWK COUNCIL OF AKWESASNE
RIVER ROAD RECONSTRUCTION
 RIVER ROAD, AKWESASNE, QUEBEC

REMOVALS IV
 STA. 2+060 TO STA. 2+428


Jp2g Consultants Inc.
 ENGINEERS • PLANNERS • PROJECT MANAGERS
 1160 MORRISON DRIVE, SUITE 410, OTTAWA, ON K2H 8E9
 1-813-628-7800
 OTTAWA@JP2G.COM

NORTH	CLIENT No.: 25-3019A
	DRAFTED: B.SUMMERS
	DESIGNED: A.IAMELLO
	REVIEWED: L.AUBERTIN
	APPROVED: N.CALDWELL

SCALE: 1:250
 H=1:250
 V=1:50
 SHEET # **REM.4**



REM.4 - 25-3019A - RIVER ROAD RECONSTRUCTION - REMOVALS IV - STA. 2+060 TO STA. 2+428 - APR. 07, 2026 - H.S. CALDWELL - P.E. (PROV. OF ONT.)



- DISCLAIMER NOTES
1. THE CONTRACTOR SHALL BE SOLELY RESPONSIBLE FOR ISSUES/PROBLEMS WHICH MAY OCCUR AS A RESULT OF A FAILURE TO FOLLOW THESE PLANS, SPECIFICATIONS AND THE DESIGN INTENT THEY CONVEY.
 2. WHERE THERE ARE ALLEGED ERRORS, OMISSIONS, INCONSISTENCIES OR AMBIGUITIES PRESENT IN THE CONTRACT DOCUMENTS, THE CONTRACTOR MUST SEEK CLARIFICATION FROM Jp2g. ANY COSTS OR SCHEDULE DELAYS WHICH RESULT AS A FAILURE TO CONTACT Jp2g FOR CLARIFICATION SHALL BE SOLELY THE RESPONSIBILITY OF THE CONTRACTOR.
 3. DO NOT SCALE DRAWINGS. REFER ANY DIMENSIONAL CLARIFICATIONS AND/OR POSSIBLE TRADE INTERFERENCE CONFLICTS TO Jp2g FOR CLARIFICATION PRIOR TO COMMENCEMENT OF THE WORK.
 4. THE CONTRACTOR SHALL BE RESPONSIBLE FOR ALL COORDINATION WITH SUBTRACTORS AND SHALL ADDRESS CONSTRUCTION TEAM COORDINATION ITEMS PRIOR TO ISSUING REQUESTS FOR INFORMATION FROM Jp2g.
 5. THE POSITION OF POLE LINES, CONDUITS, WATERMANS, SEWERS AND OTHER UNDERGROUND AND OVERGROUND UTILITIES AND STRUCTURES IS NOT NECESSARILY SHOWN ON THE CONTRACT DRAWING, AND, WHERE SHOWN, THE ACCURACY OF THE POSITION OF SUCH UTILITIES AND STRUCTURES IS NOT GUARANTEED. BEFORE STARTING WORK, THE CONTRACTOR SHALL INFORM THEMSELVES OF THE EXACT LOCATION OF ALL SUCH UTILITIES AND STRUCTURES, AND SHALL ASSUME ALL LIABILITY FOR DAMAGE TO THEM.

No.	YYYY-MM-DD	BY	DESCRIPTION
3	2026-04-07	NC/AI	ISSUED FOR TENDER
2	2026-02-13	NC/AI	ISSUED FOR 99% SUBMISSION
1	2025-12-12	NC/AI	ISSUED FOR 66% REVIEW

STAMP

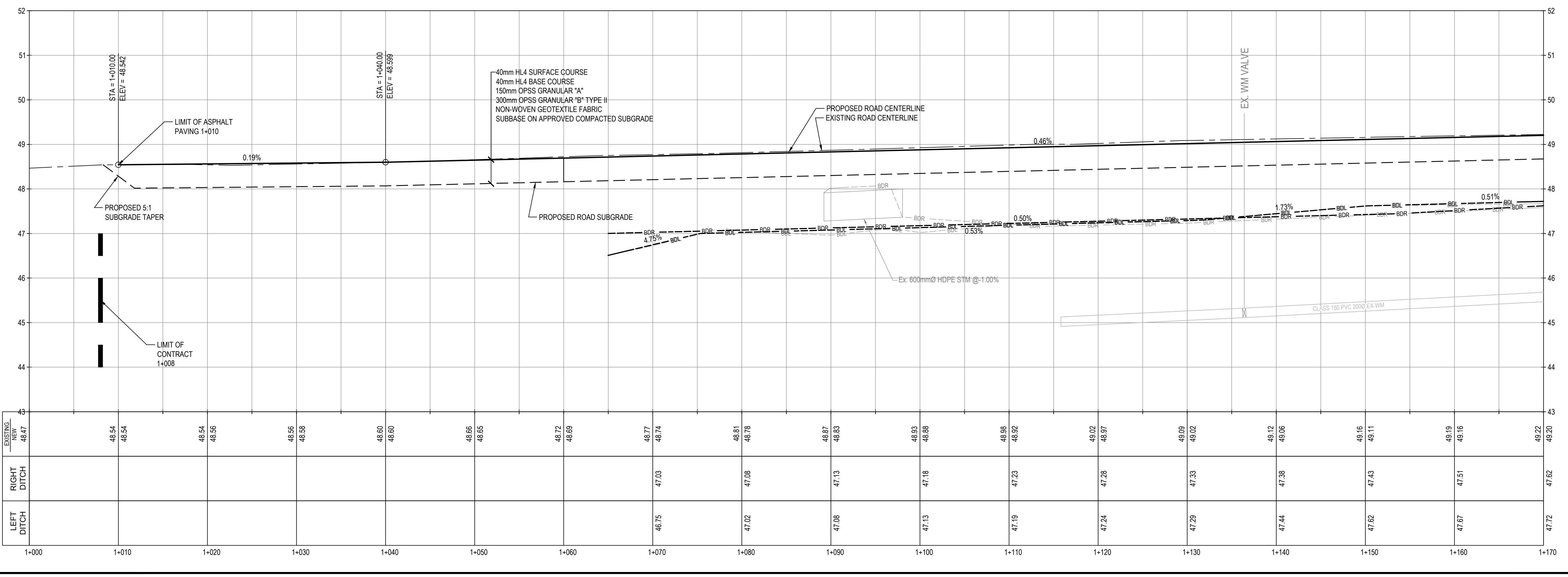
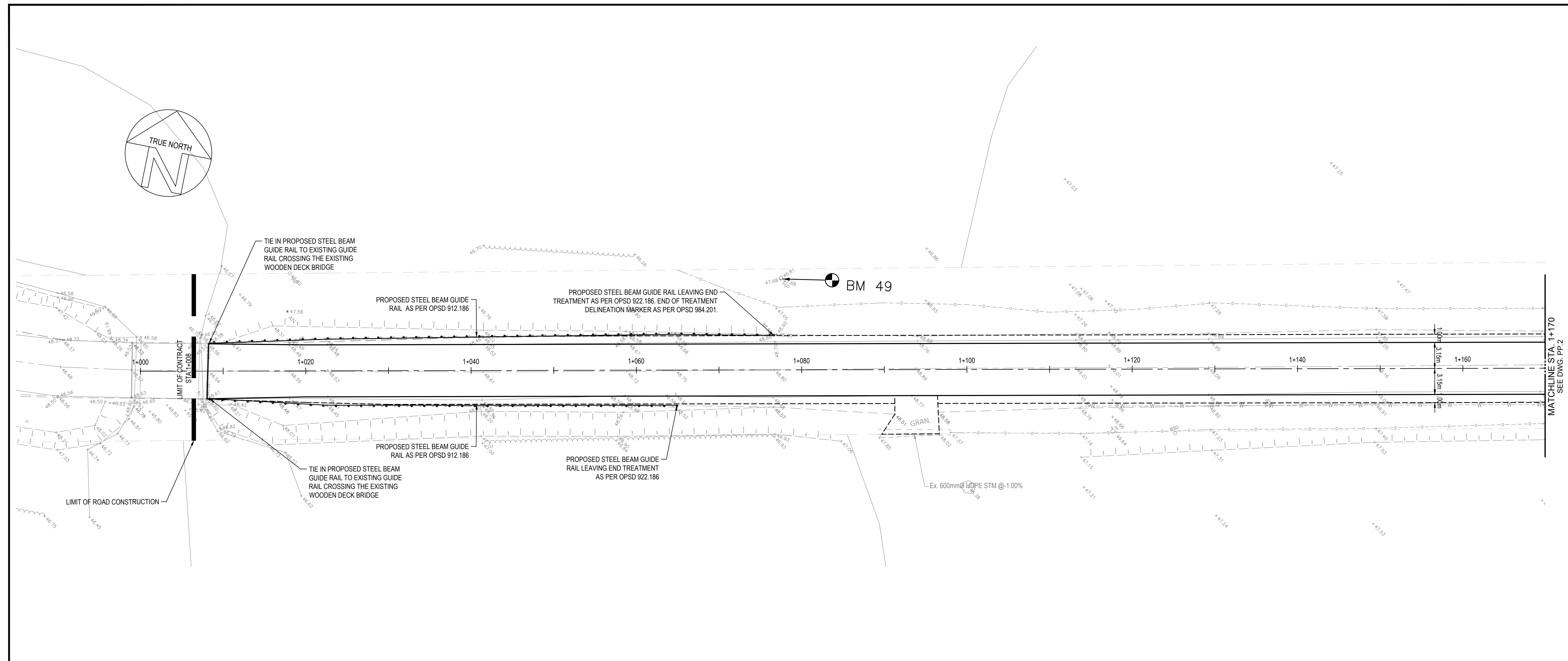
PROJECT
**MOHAWK COUNCIL OF AKWESASNE
 RIVER ROAD RECONSTRUCTION**
 RIVER ROAD, AKWESASNE,
 QUEBEC

DRAWING
**PLAN AND PROFILE I
 STA. 1+000 TO STA. 1+170**

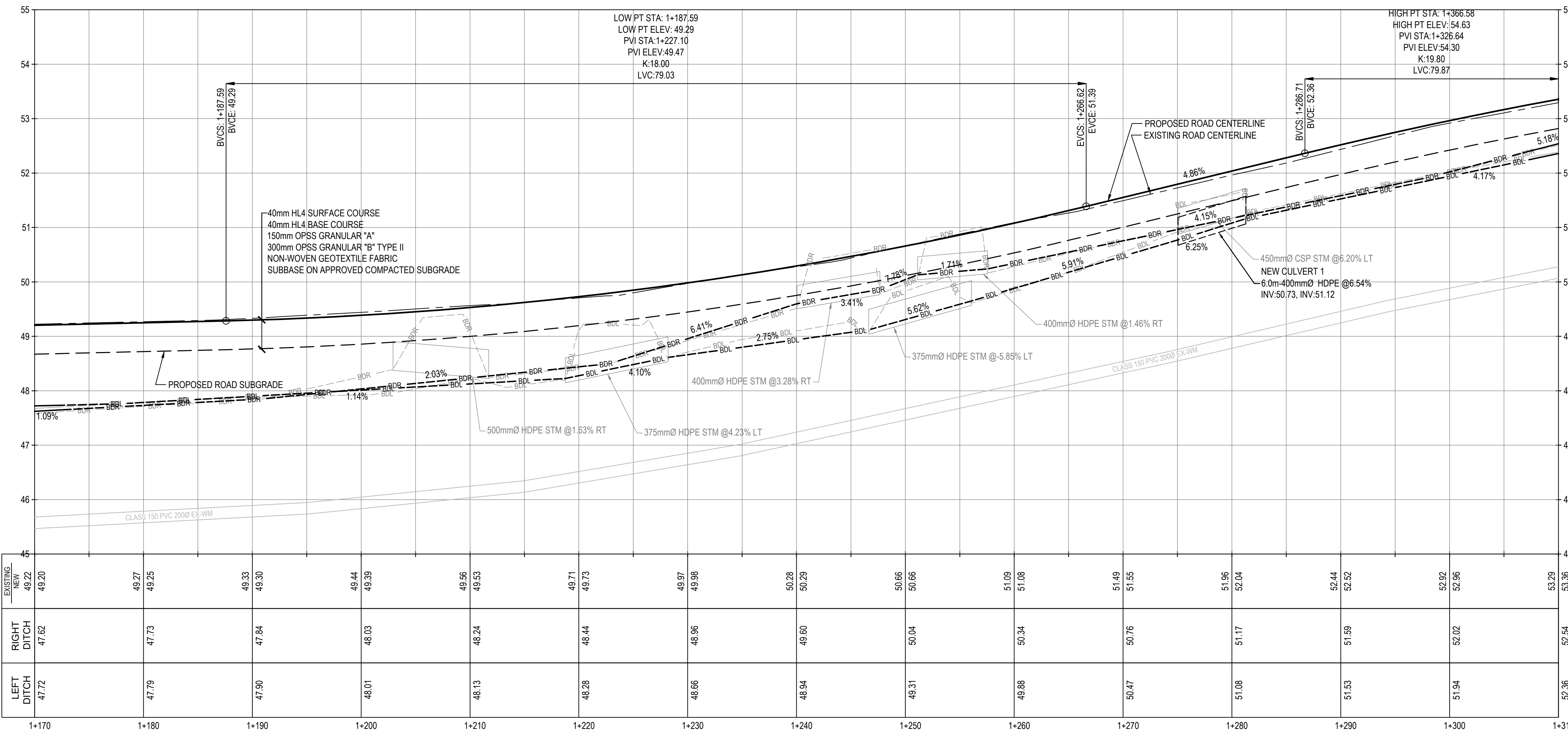
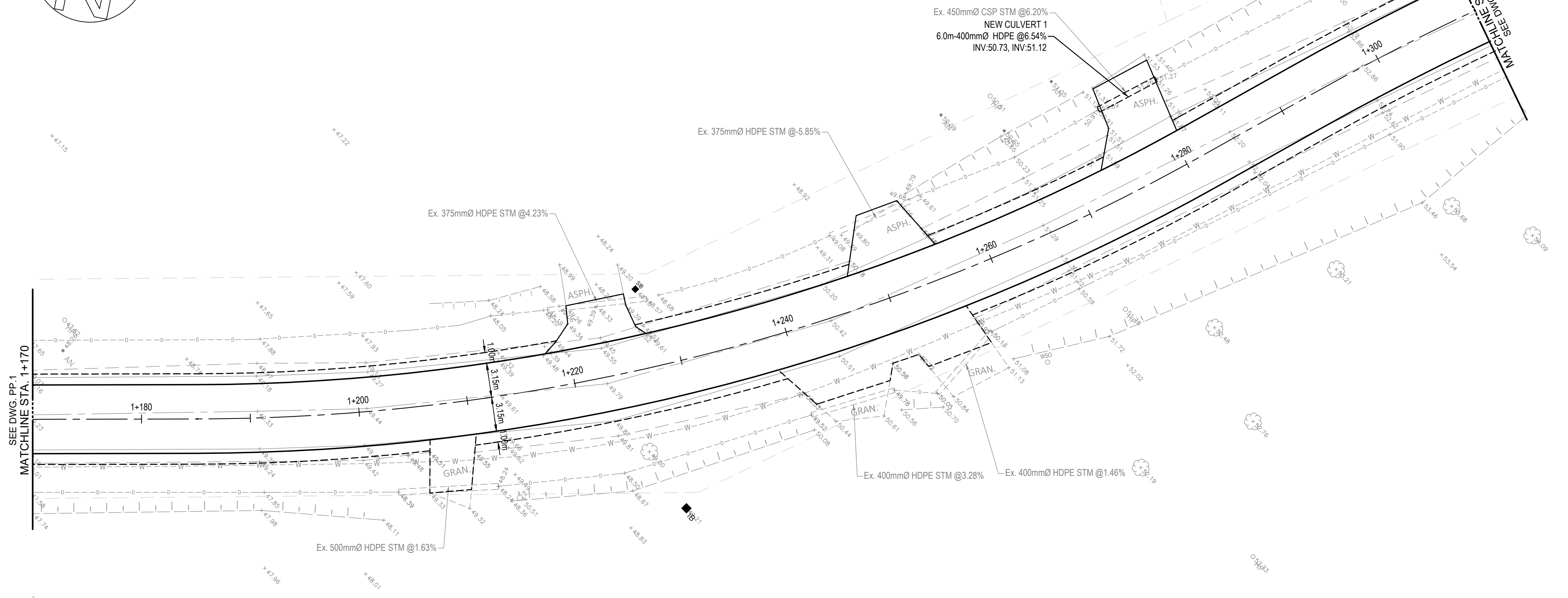

Jp2g Consultants Inc.
 ENGINEERS • PLANNERS • PROJECT MANAGERS
 1150 MORRISON DRIVE, SUITE 410, OTTAWA, ON K2H 6S9
 T: 613-628-7900
 OTTAWA@JP2G.COM

NORTH	CLIENT No.: 25-3019A
	DRAFTED: B. SUMMERS
	DESIGNED: A. IAMELLO
	REVIEWED: L. LAUBERTIN
APPROVED: N. CALDWELL	

SCALE
 0m 2 4 6 8 10m
 H: 1:250 V: 1:50
PP.1



REVISED: 2025-04-07 (MORRISON DRIVE, SUITE 410, OTTAWA, ON K2H 6S9) | DRAWN: B. SUMMERS | CHECKED: A. IAMELLO | DATE: 2026-04-07 | PROJECT: MOHAWK COUNCIL OF AKWESASNE RIVER ROAD RECONSTRUCTION | SHEET: PP.1



STATION	EXISTING ELEVATION	NEW ELEVATION	RIGHT DITCH ELEVATION	LEFT DITCH ELEVATION
1+170	49.22	49.20	47.72	47.79
1+180	49.27	49.25	47.73	47.79
1+190	49.33	49.30	47.84	47.90
1+200	49.44	49.39	48.03	48.01
1+210	49.56	49.53	48.24	48.13
1+220	49.71	49.73	48.44	48.28
1+230	49.97	49.96	48.96	48.66
1+240	50.28	50.29	49.60	48.94
1+250	50.66	50.66	50.04	49.21
1+260	51.09	51.08	50.34	49.86
1+270	51.49	51.55	50.76	50.47
1+280	51.96	52.04	51.17	51.08
1+290	52.44	52.52	51.59	51.53
1+300	52.92	52.96	52.02	51.94
1+310	53.29	53.36	52.54	52.36

MOHAWK COUNCIL OF AKWESASNE

CLIENT LOGO

KEY PLAN (NTS)

DISCLAIMER NOTES

- THE CONTRACTOR SHALL BE SOLELY RESPONSIBLE FOR ISSUES/PROBLEMS WHICH MAY OCCUR AS A RESULT OF A FAILURE TO FOLLOW THESE PLANS, SPECIFICATIONS AND THE DESIGN INTENT THEY CONVEY.
- WHERE THERE ARE ALLEGED ERRORS, OMISSIONS, INCONSISTENCIES OR AMBIGUITIES PRESENT IN THE CONTRACT DOCUMENTS, THE CONTRACTOR MUST SEEK CLARIFICATION FROM Jp2g. ANY COSTS OR SCHEDULE DELAYS WHICH RESULT AS A FAILURE TO CONTACT Jp2g FOR CLARIFICATION SHALL BE SOLELY THE RESPONSIBILITY OF THE CONTRACTOR.
- DO NOT SCALE DRAWINGS. REFER ANY DIMENSIONAL CLARIFICATIONS AND/OR POSSIBLE TRADE INTERFERENCE CONFLICTS TO Jp2g FOR CLARIFICATION PRIOR TO COMMENCEMENT OF THE WORK.
- THE CONTRACTOR SHALL BE RESPONSIBLE FOR ALL COORDINATION WITH SUBTRACTORS AND SHALL ADDRESS CONSTRUCTION TEAM COORDINATION ITEMS PRIOR TO ISSUING REQUESTS FOR INFORMATION FROM Jp2g.
- THE POSITION OF POLE LINES, CONDUITS, WATERMANS, SEWERS AND OTHER UNDERGROUND AND OVERGROUND UTILITIES AND STRUCTURES IS NOT NECESSARILY SHOWN ON THE CONTRACT DRAWING, AND, WHERE SHOWN, THE ACCURACY OF THE POSITION OF SUCH UTILITIES AND STRUCTURES IS NOT GUARANTEED. BEFORE STARTING WORK, THE CONTRACTOR SHALL INFORM THEMSELVES OF THE EXACT LOCATION OF ALL SUCH UTILITIES AND STRUCTURES AND SHALL ASSUME ALL LIABILITY FOR DAMAGE TO THEM.

No.	YYYY-MM-DD	BY	DESCRIPTION
3	2026-04-07	NC/AI	ISSUED FOR TENDER
2	2026-02-13	NC/AI	ISSUED FOR 99% SUBMISSION
1	2025-12-12	NC/AI	ISSUED FOR 66% REVIEW

PROJECT

**MOHAWK COUNCIL OF AKWESASNE
RIVER ROAD RECONSTRUCTION**

RIVER ROAD, AKWESASNE,
QUEBEC

DRAWING

**PLAN AND PROFILE II
STA. 1+170 TO STA. 1+310**

Jp2g Consultants Inc.
ENGINEERS • PLANNERS • PROJECT MANAGERS

1160 MORRISON DRIVE, SUITE 410, OTTAWA, ON K2H 6E9
1-813-628-7800
OTTAWA@JP2G.COM

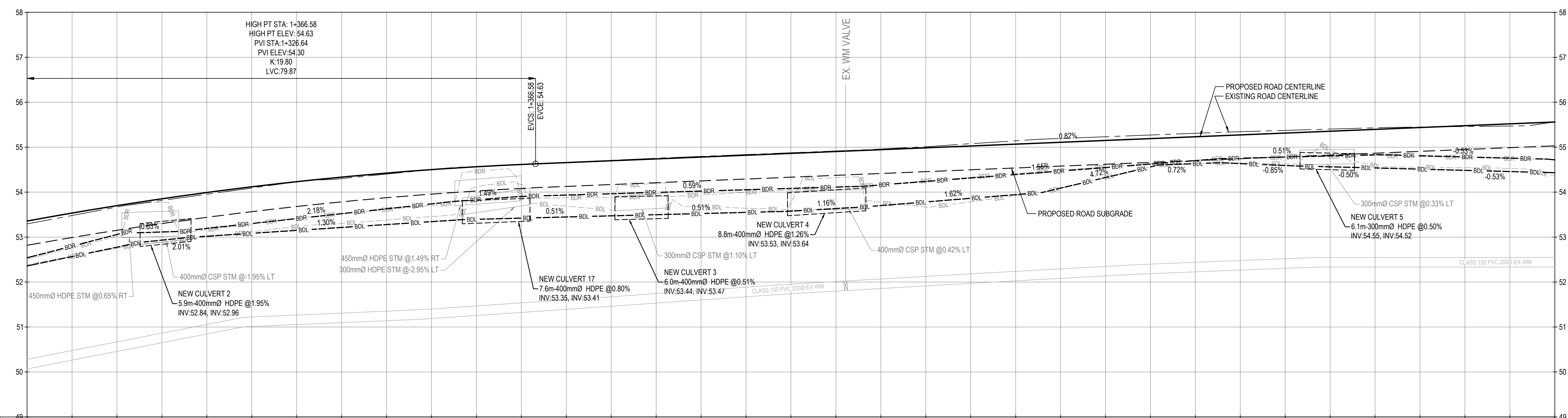
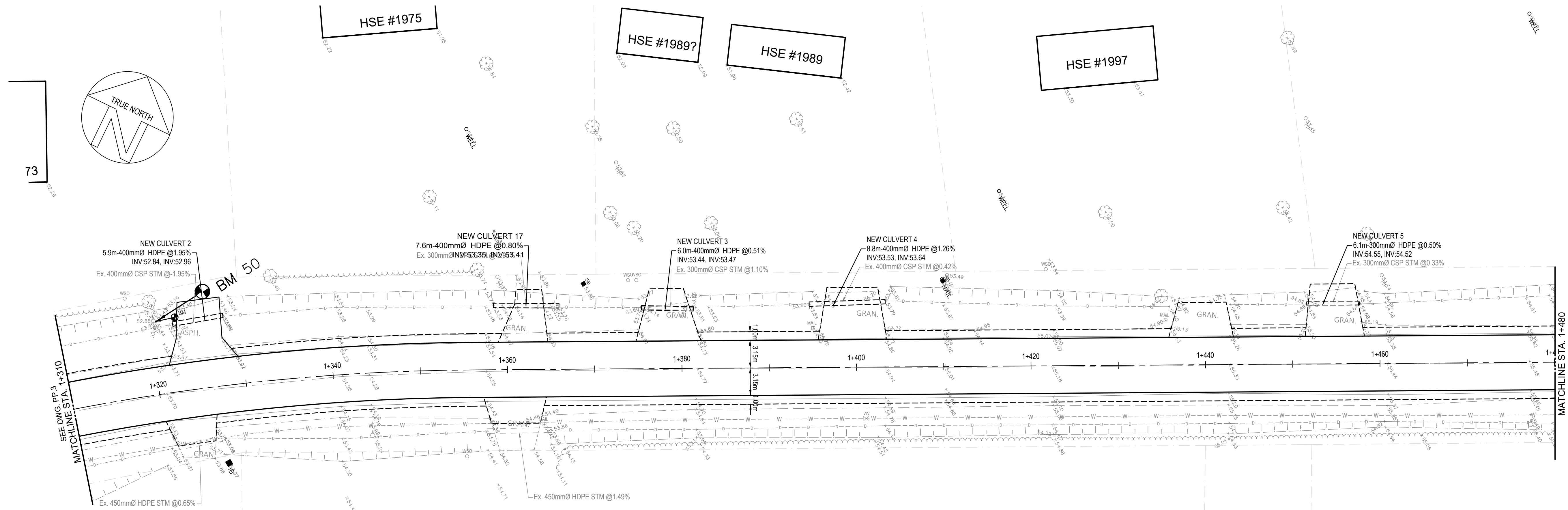
Jp2g PROJECT No.: 24-5090B

NORTH	CLIENT No.: 25-3019A
AS SHOWN IN PLAN VIEW	DRAFTED: B. SUMMERS
	DESIGNED: A. IAMELLO
	REVIEWED: L. LAUBERTIN
	APPROVED: N. CALDWELL

SCALE

SHEET #

PP.2



STATION	EXISTING ELEVATION	NEW ELEVATION	RIGHT DITCH ELEVATION	LEFT DITCH ELEVATION
1+310	53.29	53.36	52.94	52.36
1+320	53.67	53.70	53.06	52.78
1+330	53.95	53.99	53.19	53.02
1+340	54.23	54.23	53.41	53.15
1+350	54.40	54.42	53.63	53.28
1+360	54.57	54.56	53.83	53.40
1+370	54.66	54.66	53.93	53.45
1+380	54.75	54.74	53.99	53.50
1+390	54.84	54.82	54.05	53.55
1+400	54.92	54.90	54.11	53.64
1+410	55.01	54.99	54.24	53.78
1+420	55.14	55.07	54.39	53.94
1+430	55.23	55.15	54.55	54.32
1+440	55.31	55.23	54.70	54.63
1+450	55.37	55.31	54.78	54.59
1+460	55.43	55.40	54.83	54.54
1+470	55.46	55.46	54.78	54.48
1+480	55.56	55.56		

MOHAWK COUNCIL OF AKWESASNE

CLIENT LOGO

KEY PLAN (S)

DISCLAIMER NOTES

- THE CONTRACTOR SHALL BE SOLELY RESPONSIBLE FOR ISSUES/PROBLEMS WHICH MAY OCCUR AS A RESULT OF A FAILURE TO FOLLOW THESE PLANS, SPECIFICATIONS AND THE DESIGN INTENT THEY CONVEY.
- WHERE THERE ARE ALLEGED ERRORS, OMISSIONS, INCONSISTENCIES OR AMBIGUITIES PRESENT IN THE CONTRACT DOCUMENTS, THE CONTRACTOR MUST SEEK CLARIFICATION FROM Jp2g. ANY COSTS OR SCHEDULE DELAYS WHICH RESULT AS A FAILURE TO CONTACT Jp2g FOR CLARIFICATION SHALL BE SOLELY THE RESPONSIBILITY OF THE CONTRACTOR.
- DO NOT SCALE DRAWINGS. REFER ANY DIMENSIONAL CLARIFICATIONS AND/OR POSSIBLE TRADE INTERFERENCE CONDITIONS TO Jp2g FOR CLARIFICATION PRIOR TO COMMENCEMENT OF THE WORK.
- THE CONTRACTOR SHALL BE RESPONSIBLE FOR ALL COORDINATION WITH SUBTRACTORS AND SHALL ADDRESS CONSTRUCTION TEAM COORDINATION ITEMS PRIOR TO ISSUING REQUESTS FOR INFORMATION FROM Jp2g.
- THE POSITION OF POLE LINES, CONDUITS, WATERMANS, SEWERS AND OTHER UNDERGROUND AND OVERGROUND UTILITIES AND STRUCTURES IS NOT NECESSARILY SHOWN ON THE CONTRACT DRAWING, AND WHERE SHOWN, THE ACCURACY OF THE POSITION OF SUCH UTILITIES AND STRUCTURES IS NOT GUARANTEED BEFORE STARTING WORK. THE CONTRACTOR SHALL INFORM THEMSELVES OF THE EXACT LOCATION OF ALL SUCH UTILITIES AND STRUCTURES AND SHALL ASSUME ALL LIABILITY FOR DAMAGE TO THEM.

No.	YYYY-MM-DD	BY	DESCRIPTION
3	2026-04-07	NC/AI	ISSUED FOR TENDER
2	2026-02-13	NC/AI	ISSUED FOR 99% SUBMISSION
1	2025-12-12	NC/AI	ISSUED FOR 66% REVIEW

STAMP

PROFESSIONAL ENGINEER
 H. S. CALDWELL
 Apr. 07, 2026
 PROVINCE OF ONTARIO

PROJECT

**MOHAWK COUNCIL OF AKWESASNE
 RIVER ROAD RECONSTRUCTION**

RIVER ROAD, AKWESASNE,
 QUEBEC

DRAWING

**PLAN AND PROFILE III
 STA. 1+310 TO STA. 1+480**

Jp2g Consultants Inc.
 ENGINEERS • PLANNERS • PROJECT MANAGERS

1160 MORRISON DRIVE, SUITE 410, OTTAWA, ON K2H 6E9
 T: 613-693-7800
 OTTAWA@JP2G.COM

Jp2g PROJECT No.: 24-5090B

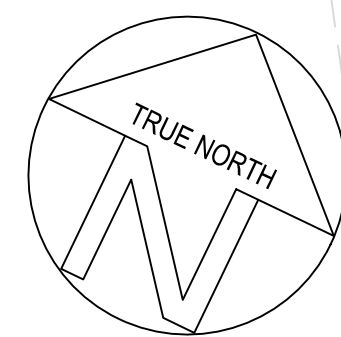
NORTH AS SHOWN IN PLAN VIEW	CLIENT No.: 25-3019A
	DRAFTED: B. SUMMERS
	DESIGNED: A. IAMELLO
	REVIEWED: L. AUBERTIN
	APPROVED: N. CALDWELL

SCALE

1:250 H: 1:250
 1:500 V: 1:500


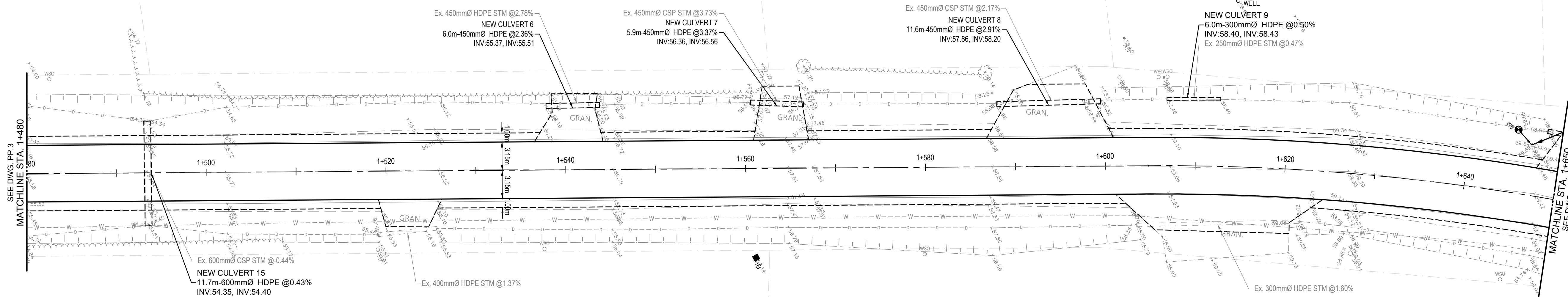
0m 2 4 6 8 10m

PP.3



HSE #2029

HSE #2037




EXISTING ELEVATION	55.56	55.60	55.73	55.92	56.11	56.34	56.64	56.99	57.41	57.78	58.22	58.62	59.12	59.26	59.30	59.36	59.38	59.38
RIGHT DITCH	54.72	54.53	54.73	55.13	55.51	55.64	55.74	56.04	56.55	57.04	57.50	57.94	58.29	58.45	58.57	58.57	58.51	58.33
LEFT DITCH	54.43	54.38	54.51	54.75	54.96	55.22	55.47	55.87	56.38	56.82	57.43	57.97	58.26	58.45	58.54	58.57	58.44	58.33
STATIONING	1+480	1+490	1+500	1+510	1+520	1+530	1+540	1+550	1+560	1+570	1+580	1+590	1+600	1+610	1+620	1+630	1+640	1+650



DISCLAIMER NOTES

1. THE CONTRACTOR SHALL BE SOLELY RESPONSIBLE FOR ISSUES/PROBLEMS WHICH MAY OCCUR AS A RESULT OF A FAILURE TO FOLLOW THESE PLANS, SPECIFICATIONS AND THE DESIGN INTENT THEY CONVEY.
2. WHERE THERE ARE ALLEGED ERRORS, OMISSIONS, INCONSISTENCIES OR AMBIGUITIES PRESENT IN THE CONTRACT DOCUMENTS, THE CONTRACTOR MUST SEEK CLARIFICATION FROM Jp2g. ANY COSTS OR SCHEDULE DELAYS WHICH RESULT AS A FAILURE TO CONTACT Jp2g FOR CLARIFICATION SHALL BE SOLELY THE RESPONSIBILITY OF THE CONTRACTOR.
3. DO NOT SCALE DRAWINGS. REFER ANY DIMENSIONAL CLARIFICATIONS AND/OR POSSIBLE TRADE INTERFERENCE CONDITIONS TO Jp2g FOR CLARIFICATION PRIOR TO COMMENCEMENT OF THE WORK.
4. THE CONTRACTOR SHALL BE RESPONSIBLE FOR ALL COORDINATION WITH SUBTRACTORS AND SHALL ADDRESS CONSTRUCTION TEAM COORDINATION ITEMS PRIOR TO ISSUING REQUESTS FOR INFORMATION FROM Jp2g.
5. THE POSITION OF POLE LINES, CONDUITS, WATERMANS, SEWERS AND OTHER UNDERGROUND AND OVERGROUND UTILITIES AND STRUCTURES IS NOT NECESSARILY SHOWN ON THE CONTRACT DRAWING, AND, WHERE SHOWN, THE ACCURACY OF THE POSITION OF SUCH UTILITIES AND STRUCTURES IS NOT GUARANTEED BEFORE STARTING WORK. THE CONTRACTOR SHALL INFORM THEMSELVES OF THE EXACT LOCATION OF ALL SUCH UTILITIES AND STRUCTURES AND SHALL ASSUME ALL LIABILITY FOR DAMAGE TO THEM.

No.	YYYY-MM-DD	BY	DESCRIPTION
3	2026-04-07	NC/AI	ISSUED FOR TENDER
2	2026-02-13	NC/AI	ISSUED FOR 99% SUBMISSION
1	2025-12-12	NC/AI	ISSUED FOR 66% REVIEW



PROJECT

**MOHAWK COUNCIL OF AKWESASNE
RIVER ROAD RECONSTRUCTION**

RIVER ROAD, AKWESASNE,
QUEBEC

DRAWING

**PLAN AND PROFILE IV
STA. 1+480 TO STA. 1+650**

Jp2g Consultants Inc.
ENGINEERS • PLANNERS • PROJECT MANAGERS

1160 MORRISON DRIVE, SUITE 410, OTTAWA, ON K2H 8P9
1-813-628-7800
OTTAWA@JP2G.COM

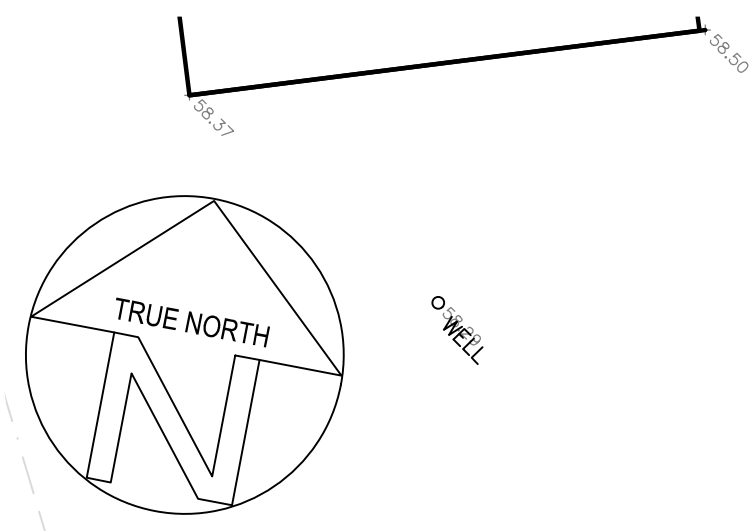
Jp2g PROJECT No.: 24-5090B

NORTH	CLIENT No.: 25-3019A
	DRAFTED: B. SUMMERS
	DESIGNED: A. IAMELLO
	REVIEWED: L. LAUBERTIN
APPROVED: N. CALDWELL	

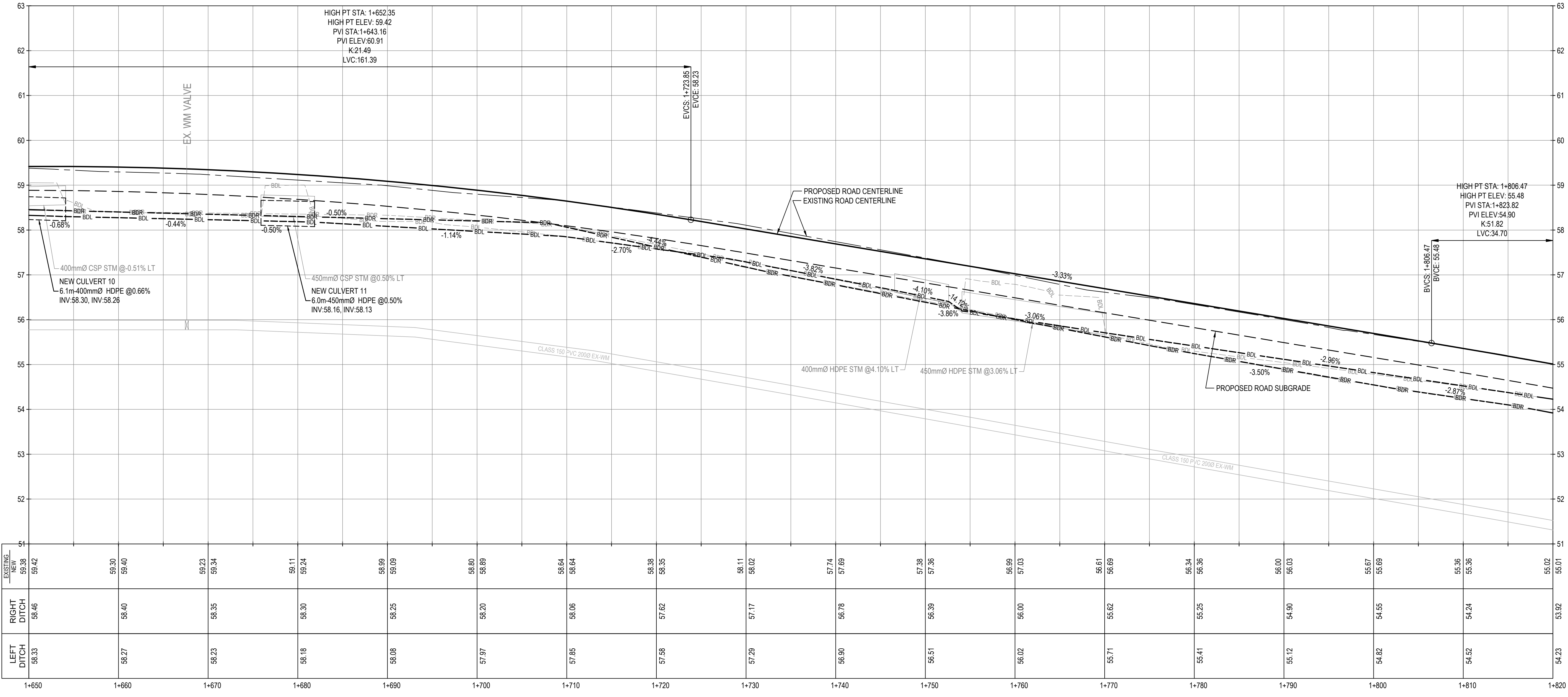
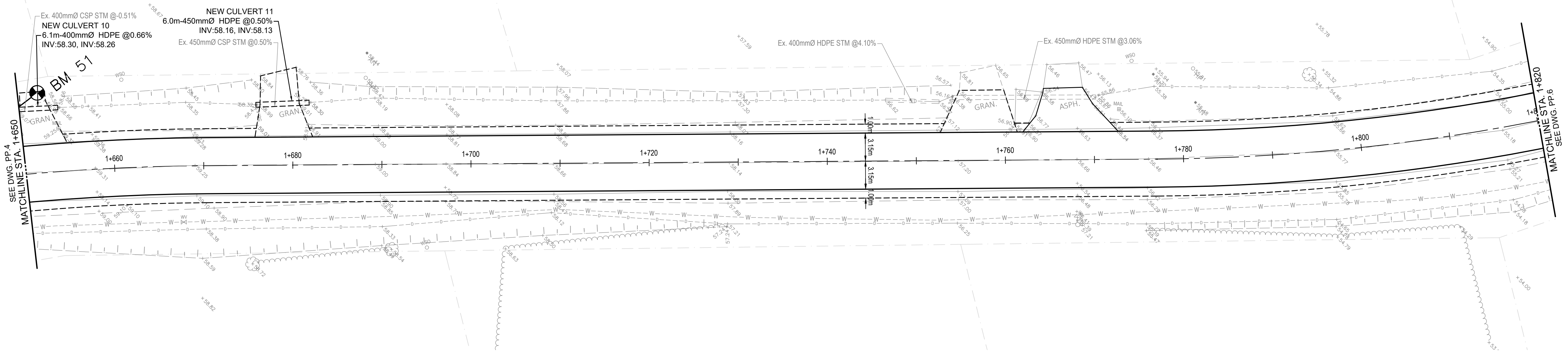
SCALE: 1:250 (H) 1:500 (V)

0m 2m 4m 6m 8m 10m

PP.4



HSE #2061



STATION	EXISTING NEW	RIGHT DITCH	LEFT DITCH
1+650	59.42	58.46	58.33
1+660	59.30	58.40	58.27
1+670	59.23	58.35	58.23
1+680	59.11	58.30	58.18
1+690	58.99	58.25	58.08
1+700	58.90	58.20	57.97
1+710	58.64	58.06	57.85
1+720	58.38	57.62	57.58
1+730	58.11	57.17	57.29
1+740	57.74	56.78	56.90
1+750	57.38	56.39	56.51
1+760	56.99	56.00	56.02
1+770	56.61	55.62	55.71
1+780	56.34	55.25	55.41
1+790	56.00	54.90	55.12
1+800	55.67	54.55	54.82
1+810	55.36	54.24	54.52
1+820	55.02	53.92	54.23

MOHAWK COUNCIL OF AKWESASNE

LOCATION

CLIENT LOGO

KEY PLAN (NTS)

DISCLAIMER NOTES

- THE CONTRACTOR SHALL BE SOLELY RESPONSIBLE FOR ISSUES/PROBLEMS WHICH MAY OCCUR AS A RESULT OF A FAILURE TO FOLLOW THESE PLANS, SPECIFICATIONS AND THE DESIGN INTENT THEY CONVEY.
- WHERE THERE ARE ALLEGED ERRORS, OMISSIONS, INCONSISTENCIES OR AMBIGUITIES PRESENT IN THE CONTRACT DOCUMENTS, THE CONTRACTOR MUST SEEK CLARIFICATION FROM Jp2g. ANY COSTS OR SCHEDULE DELAYS WHICH RESULT AS A FAILURE TO CONTACT Jp2g FOR CLARIFICATION SHALL BE SOLELY THE RESPONSIBILITY OF THE CONTRACTOR.
- DO NOT SCALE DRAWINGS. REFER ANY DIMENSIONAL CLARIFICATIONS AND/OR POSSIBLE TRADE INTERFERENCE CONFLICTS TO Jp2g FOR CLARIFICATION PRIOR TO COMMENCEMENT OF THE WORK.
- THE CONTRACTOR SHALL BE RESPONSIBLE FOR ALL COORDINATION WITH SUBTRACTORS AND SHALL ADDRESS CONSTRUCTION TEAM COORDINATION ITEMS PRIOR TO ISSUING REQUESTS FOR INFORMATION FROM Jp2g.
- THE POSITION OF POLE LINES, CONDUITS, WATERMANS, SEWERS AND OTHER UNDERGROUND AND OVERGROUND UTILITIES AND STRUCTURES IS NOT NECESSARILY SHOWN ON THE CONTRACT DRAWING, AND WHERE SHOWN, THE ACCURACY OF THE POSITION OF SUCH UTILITIES AND STRUCTURES IS NOT GUARANTEED BEFORE STARTING WORK. THE CONTRACTOR SHALL INFORM THEMSELVES OF THE EXACT LOCATION OF ALL SUCH UTILITIES AND STRUCTURES, AND SHALL ASSUME ALL LIABILITY FOR DAMAGE TO THEM.

No.	YYYY-MM-DD	BY	DESCRIPTION
3	2026-04-07	NC/AI	ISSUED FOR TENDER
2	2026-02-13	NC/AI	ISSUED FOR 99% SUBMISSION
1	2025-12-12	NC/AI	ISSUED FOR 66% REVIEW

STAMP

PROJECT

**MOHAWK COUNCIL OF AKWESASNE
RIVER ROAD RECONSTRUCTION**

RIVER ROAD, AKWESASNE,
QUEBEC

DRAWING

**PLAN AND PROFILE V
STA. 1+650 TO STA. 1+820**

Jp2g Consultants Inc.
ENGINEERS • PLANNERS • PROJECT MANAGERS

1160 MORRISON DRIVE, SUITE 410, OTTAWA, ON K2H 6B9
1-813-628-7800
OTTAWA@JP2G.COM

Jp2g PROJECT No.: 24-5090B

NORTH

CLIENT No.: 25-3019A

DRAFTED: B. SUMMERS

DESIGNED: A. IAMELLO

REVIEWED: L. LAUBERTIN

APPROVED: N. CALDWELL

SCALE

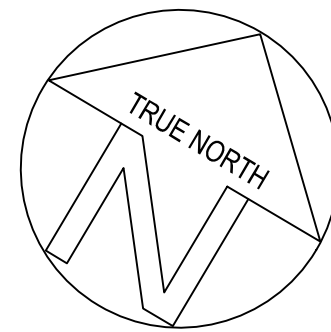
AS SHOWN
IN PLAN VIEW

SCALE: 1:250 (H), 1:500 (V)

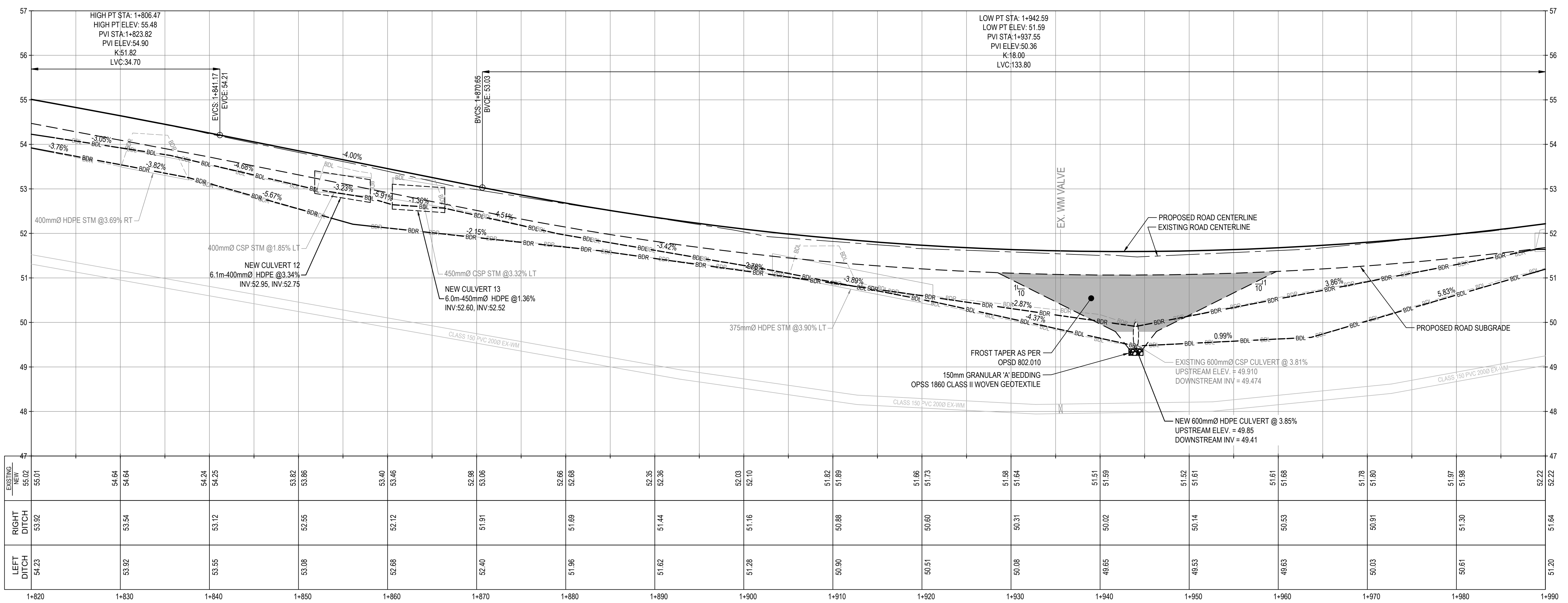
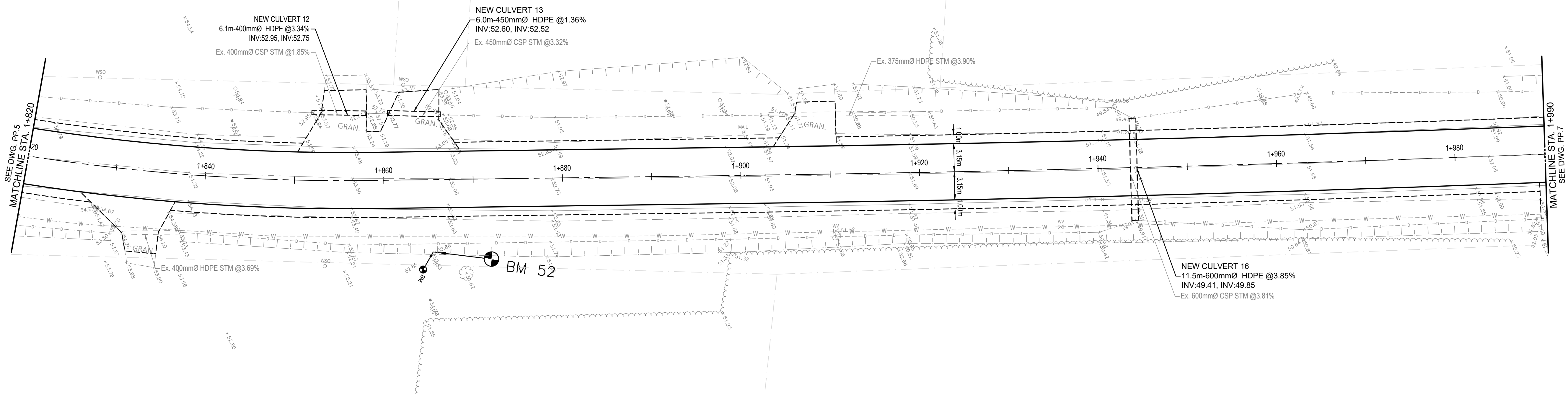
0m 2 4 6 8 10m

SHEET #

PP.5



HSE #2091




STATION	EXISTING ELEVATION	NEW ELEVATION	RIGHT DITCH ELEVATION	LEFT DITCH ELEVATION
1+820	55.01	55.02	53.92	54.23
1+830	54.64	54.64	53.54	53.92
1+840	54.24	54.25	53.12	53.55
1+850	53.82	53.86	52.55	53.08
1+860	53.40	53.46	52.12	52.68
1+870	52.98	53.06	51.91	52.40
1+880	52.86	52.88	51.69	51.96
1+890	52.35	52.36	51.44	51.62
1+900	52.03	52.05	51.16	51.28
1+910	51.82	51.89	50.88	50.90
1+920	51.66	51.73	50.60	50.51
1+930	51.56	51.64	50.31	50.08
1+940	51.51	51.59	50.02	49.65
1+950	51.52	51.61	50.14	49.53
1+960	51.61	51.68	50.53	49.63
1+970	51.78	51.80	50.91	50.03
1+980	51.97	51.98	51.30	50.61
1+990	52.22	52.22	51.64	51.20



- DISCLAIMER NOTES
1. THE CONTRACTOR SHALL BE SOLELY RESPONSIBLE FOR ISSUES/PROBLEMS WHICH MAY OCCUR AS A RESULT OF A FAILURE TO FOLLOW THESE PLANS, SPECIFICATIONS AND THE DESIGN INTENT THEY CONVEY.
 2. WHERE THERE ARE ALLEGED ERRORS, OMISSIONS, INCONSISTENCIES OR AMBIGUITIES PRESENT IN THE CONTRACT DOCUMENTS, THE CONTRACTOR MUST SEEK CLARIFICATION FROM Jp2g. ANY COSTS OR SCHEDULE DELAYS WHICH RESULT AS A FAILURE TO CONTACT Jp2g FOR CLARIFICATION SHALL BE SOLELY THE RESPONSIBILITY OF THE CONTRACTOR.
 3. DO NOT SCALE DRAWINGS. REFER ANY DIMENSIONAL CLARIFICATIONS AND/OR POSSIBLE TRADE INTERFERENCE CONFLICTS TO Jp2g FOR CLARIFICATION PRIOR TO COMMENCEMENT OF THE WORK.
 4. THE CONTRACTOR SHALL BE RESPONSIBLE FOR ALL COORDINATION WITH SUBTRACTORS AND SHALL ADDRESS CONSTRUCTION TEAM COORDINATION ITEMS PRIOR TO ISSUING REQUESTS FOR INFORMATION FROM Jp2g.
 5. THE POSITION OF POLE LINES, CONDUITS, WATERMANS, SEWERS AND OTHER UNDERGROUND AND OVERGROUND UTILITIES AND STRUCTURES IS NOT NECESSARILY SHOWN ON THE CONTRACT DRAWING, AND WHERE SHOWN, THE ACCURACY OF THE POSITION OF SUCH UTILITIES AND STRUCTURES IS NOT GUARANTEED BEFORE STARTING WORK. THE CONTRACTOR SHALL INFORM THEMSELVES OF THE EXACT LOCATION OF ALL SUCH UTILITIES AND STRUCTURES AND SHALL ASSUME ALL LIABILITY FOR DAMAGE TO THEM.

No.	YYYY-MM-DD	BY	DESCRIPTION
3	2026-04-07	NC/AI	ISSUED FOR TENDER
2	2026-02-13	NC/AI	ISSUED FOR 99% SUBMISSION
1	2025-12-12	NC/AI	ISSUED FOR 66% REVIEW




MOHAWK COUNCIL OF AKWESASNE
RIVER ROAD RECONSTRUCTION
 RIVER ROAD, AKWESASNE, QUEBEC

PLAN AND PROFILE VI
 STA. 1+820 TO STA. 1+990

Jp2g Consultants Inc.
 ENGINEERS • PLANNERS • PROJECT MANAGERS
 1160 MORRISON DRIVE, SUITE 410, OTTAWA, ON K2H 8E9
 T: 613-629-7800
 OTTAWA@JP2G.COM

AS SHOWN IN PLAN VIEW	CLIENT No.: 25-3019A
	DRAFTED: B. SUMMERS
	DESIGNED: A. IAMELLO
	APPROVED: N. CALDWELL

SCALE: 1:250 (H), 1:500 (V)
 0m 2m 4m 6m 8m 10m



DISCLAIMER NOTES

1. THE CONTRACTOR SHALL BE SOLELY RESPONSIBLE FOR ISSUES/PROBLEMS WHICH MAY OCCUR AS A RESULT OF A FAILURE TO FOLLOW THESE PLANS, SPECIFICATIONS AND THE DESIGN INTENT THEY CONVEY.
2. WHERE THERE ARE ALLEGED ERRORS, OMISSIONS, INCONSISTENCIES OR AMBIGUITIES PRESENT IN THE CONTRACT DOCUMENTS, THE CONTRACTOR MUST SEEK CLARIFICATION FROM Jp2g. ANY COSTS OR SCHEDULE DELAYS WHICH RESULT AS A FAILURE TO CONTACT Jp2g FOR CLARIFICATION SHALL BE SOLELY THE RESPONSIBILITY OF THE CONTRACTOR.
3. DO NOT SCALE DRAWINGS. REFER ANY DIMENSIONAL CLARIFICATIONS AND/OR POSSIBLE TRADE INTERFERENCE CONDITIONS TO Jp2g FOR CLARIFICATION PRIOR TO COMMENCEMENT OF THE WORK.
4. THE CONTRACTOR SHALL BE RESPONSIBLE FOR ALL COORDINATION WITH SUBTRACTORS AND SHALL ADDRESS CONSTRUCTION TEAM COORDINATION ITEMS PRIOR TO ISSUING REQUESTS FOR INFORMATION FROM Jp2g.
5. THE POSITION OF POLE LINES, CONDUITS, WATERMANS, SEWERS AND OTHER UNDERGROUND AND OVERGROUND UTILITIES AND STRUCTURES IS NOT NECESSARILY SHOWN ON THE CONTRACT DRAWING, AND, WHERE SHOWN, THE ACCURACY OF THE POSITION OF SUCH UTILITIES AND STRUCTURES IS NOT GUARANTEED BEFORE STARTING WORK. THE CONTRACTOR SHALL INFORM THEMSELVES OF THE EXACT LOCATION OF ALL SUCH UTILITIES AND STRUCTURES, AND SHALL ASSUME ALL LIABILITY FOR DAMAGE TO THEM.

No.	YYYY-MM-DD	BY	DESCRIPTION
3	2026-04-07	NC/AI	ISSUED FOR TENDER
2	2026-02-13	NC/AI	ISSUED FOR 99% SUBMISSION
1	2025-12-12	NC/AI	ISSUED FOR 66% REVIEW

No.	YYYY-MM-DD	BY	DESCRIPTION
3	2026-04-07	NC/AI	ISSUED FOR TENDER
2	2026-02-13	NC/AI	ISSUED FOR 99% SUBMISSION
1	2025-12-12	NC/AI	ISSUED FOR 66% REVIEW

MOHAWK COUNCIL OF AKWESASNE
RIVER ROAD RECONSTRUCTION
 RIVER ROAD, AKWESASNE, QUEBEC

PLAN AND PROFILE VII
 STA. 1+990 TO STA. 2+165

Jp2g Consultants Inc.
 ENGINEERS • PLANNERS • PROJECT MANAGERS

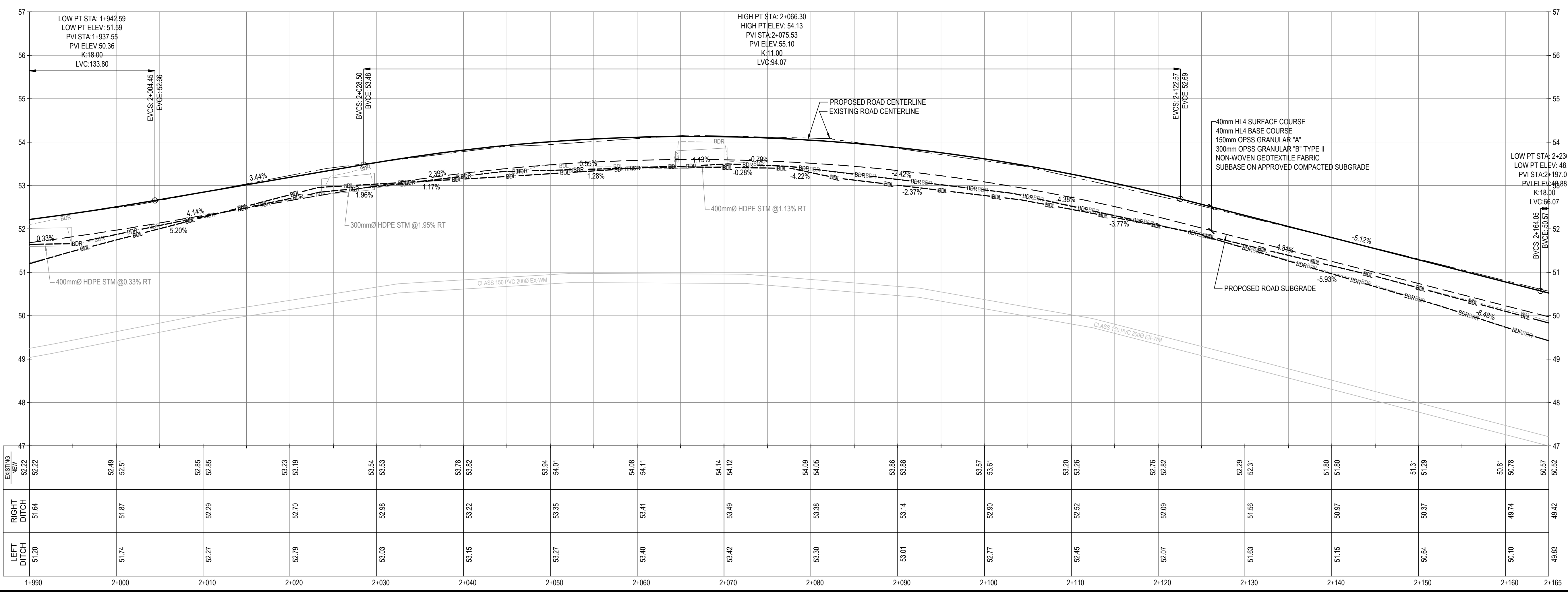
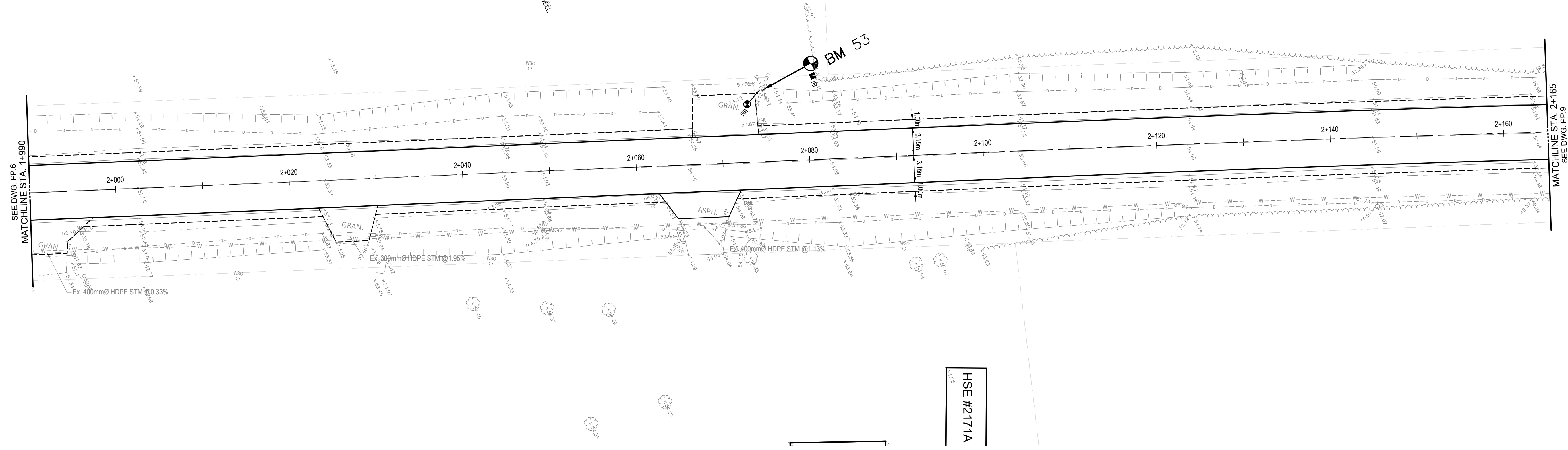
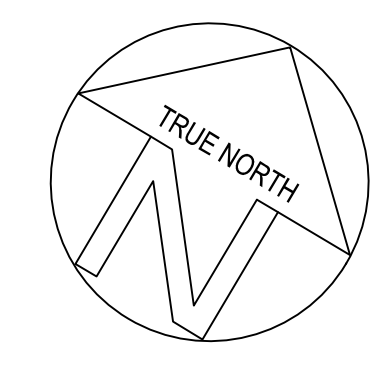
1160 MORRISON DRIVE, SUITE 410, OTTAWA, ON K2H 6P9
 T: 613-628-7800
 OTTAWA@JP2G.COM

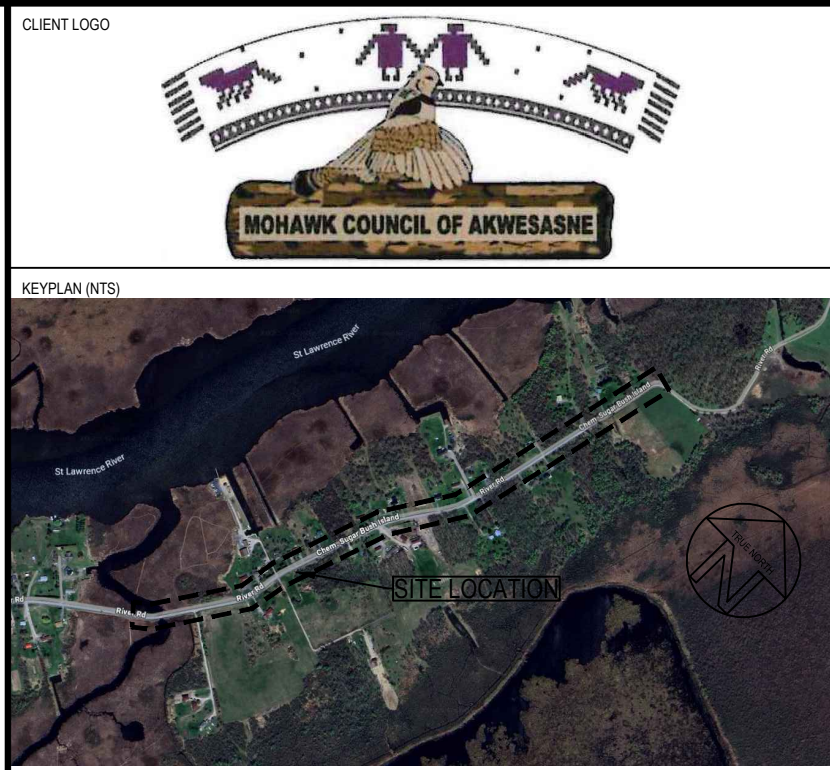
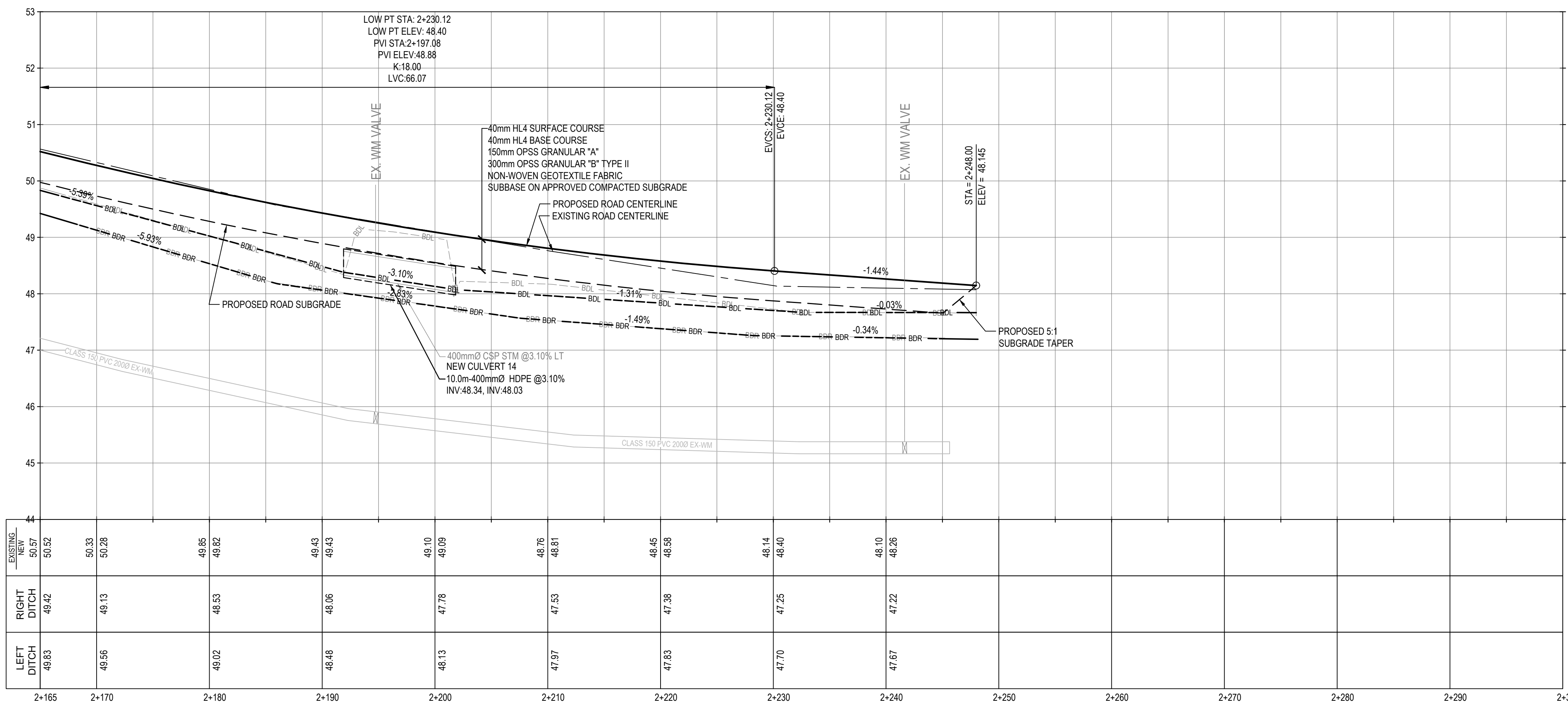
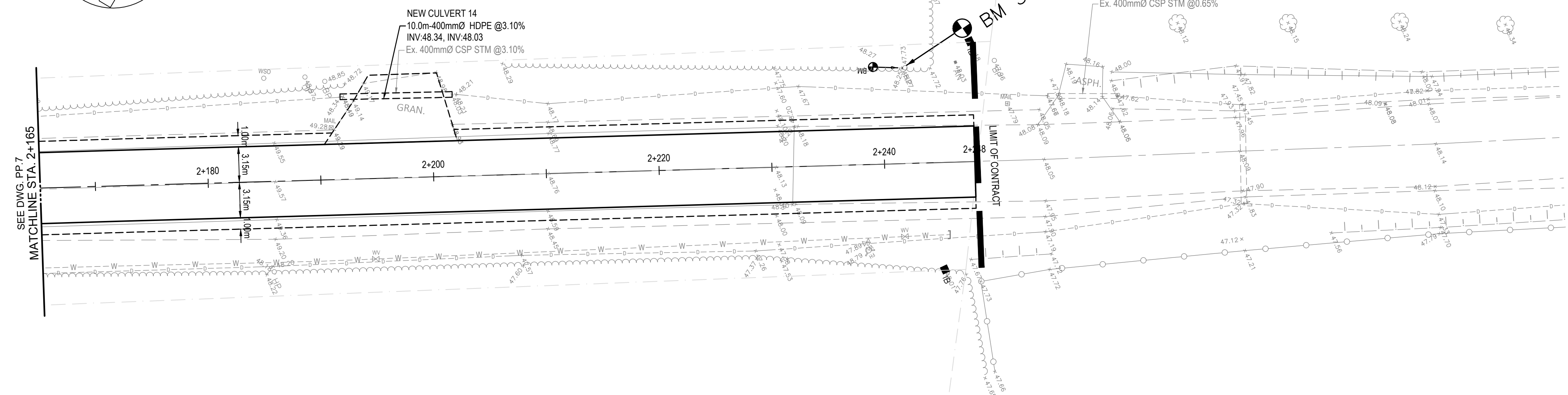
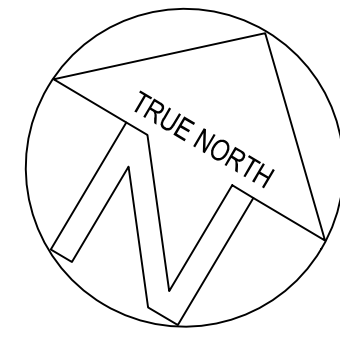
PROJECT No.: 24-5090B

CLIENT No.: 25-3019A
 DRAFTED: B. SUMMERS
 DESIGNED: I. AMELLO
 REVIEWED: L. LAUBERTIN
 APPROVED: N. CALDWELL

SCALE: 0m 2 4 6 8 10m
 H: 1:250
 V: 1:50

PP.7






DISCLAIMER NOTES

- THE CONTRACTOR SHALL BE SOLELY RESPONSIBLE FOR ISSUES/PROBLEMS WHICH MAY OCCUR AS A RESULT OF A FAILURE TO FOLLOW THESE PLANS, SPECIFICATIONS AND THE DESIGN INTENT THEY CONVEY.
- WHERE THERE ARE ALLEGED ERRORS, OMISSIONS, INCONSISTENCIES OR AMBIGUITIES PRESENT IN THE CONTRACT DOCUMENTS, THE CONTRACTOR MUST SEEK CLARIFICATION FROM Jp2g. ANY COSTS OR SCHEDULE DELAYS WHICH RESULT AS A FAILURE TO CONTACT Jp2g FOR CLARIFICATION SHALL BE SOLELY THE RESPONSIBILITY OF THE CONTRACTOR.
- DO NOT SCALE DRAWINGS. REFER ANY DIMENSIONAL CLARIFICATIONS AND/OR POSSIBLE TRADE INTERFERENCE CONDITIONS TO Jp2g FOR CLARIFICATION PRIOR TO COMMENCEMENT OF THE WORK.
- THE CONTRACTOR SHALL BE RESPONSIBLE FOR ALL COORDINATION WITH SUBTRACTORS AND SHALL ADDRESS CONSTRUCTION TEAM COORDINATION ITEMS PRIOR TO ISSUING REQUESTS FOR INFORMATION FROM Jp2g.
- THE POSITION OF POLE LINES, CONDUITS, WATERMANS, SEWERS AND OTHER UNDERGROUND AND OVERGROUND UTILITIES AND STRUCTURES IS NOT NECESSARILY SHOWN ON THE CONTRACT DRAWING, AND, WHERE SHOWN, THE ACCURACY OF THE POSITION OF SUCH UTILITIES AND STRUCTURES IS NOT GUARANTEED. BEFORE STARTING WORK, THE CONTRACTOR SHALL INFORM THEMSELVES OF THE EXACT LOCATION OF ALL SUCH UTILITIES AND STRUCTURES, AND SHALL ASSUME ALL LIABILITY FOR DAMAGE TO THEM.

No.	YYYY-MM-DD	BY	DESCRIPTION
3	2026-04-07	NC/AI	ISSUED FOR TENDER
2	2026-02-13	NC/AI	ISSUED FOR 99% SUBMISSION
1	2025-12-12	NC/AI	ISSUED FOR 66% REVIEW



**MOHAWK COUNCIL OF AKWESASNE
RIVER ROAD RECONSTRUCTION**

RIVER ROAD, AKWESASNE,
QUEBEC

**PLAN AND PROFILE VIII
STA. 2+165 TO STA. 2+248**

Jp2g Consultants Inc.
ENGINEERS • PLANNERS • PROJECT MANAGERS

1180 MORRISON DRIVE, SUITE 410, OTTAWA, ON K2H 8B9
T: 613-628-7800
OTTAWA@JP2G.COM

Jp2g PROJECT No.: 24-5090B

NORTH

AS SHOWN
IN PLAN VIEW

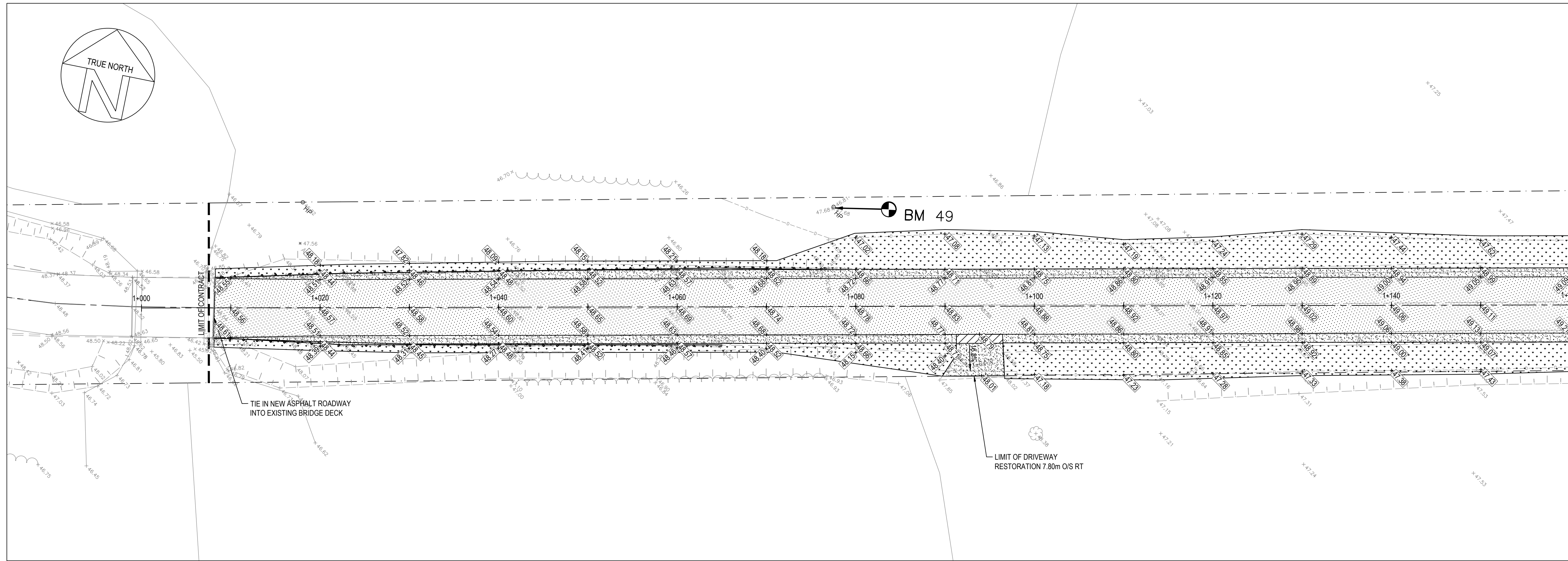
CLIENT No.: 25-3019A
DRAFTED: B. SUMMERS
DESIGNED: A. IAMELLO
REVIEWED: L. LAUBERTIN
APPROVED: N. CALDWELL

SCALE: H=1:250 V=1:50

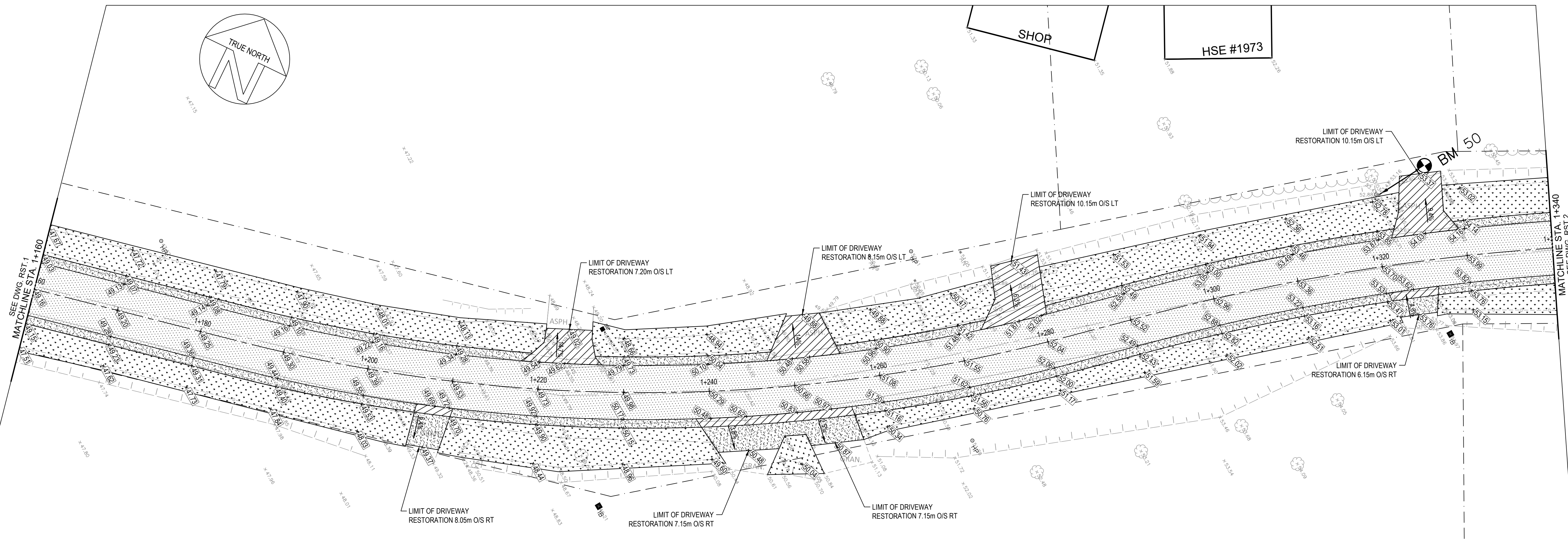
0m 2 4 6 8 10m

SHEET # **PP.8**

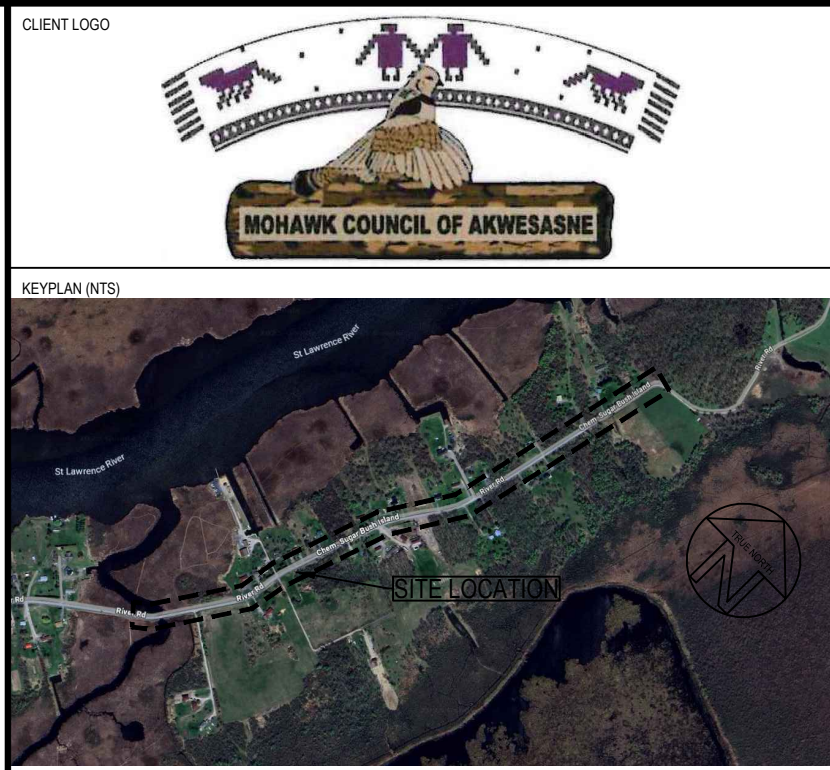
REV: DATE: 25-03-2024 BY: Jp2g CONSULTANTS INC. PROJECT: MOHAWK COUNCIL OF AKWESASNE RIVER ROAD RECONSTRUCTION SHEET: PP.8 OF 10



MATCHLINE STA. 1+160
SEE DWG. RST. 1




MATCHLINE STA. 1+340
SEE DWG. RST. 2



- DISCLAIMER NOTES
1. THE CONTRACTOR SHALL BE SOLELY RESPONSIBLE FOR ISSUES/PROBLEMS WHICH MAY OCCUR AS A RESULT OF A FAILURE TO FOLLOW THESE PLANS, SPECIFICATIONS AND THE DESIGN INTENT THEY CONVEY.
 2. WHERE THERE ARE ALLEGED ERRORS, OMISSIONS, INCONSISTENCIES OR AMBIGUITIES PRESENT IN THE CONTRACT DOCUMENTS, THE CONTRACTOR MUST SEEK CLARIFICATION FROM Jp2g. ANY COSTS OR SCHEDULE DELAYS WHICH RESULT AS A FAILURE TO CONTACT Jp2g FOR CLARIFICATION SHALL BE SOLELY THE RESPONSIBILITY OF THE CONTRACTOR.
 3. DO NOT SCALE DRAWINGS. REFER ANY DIMENSIONAL CLARIFICATIONS AND/OR POSSIBLE TRADE INTERFERENCE CONDITIONS TO Jp2g FOR CLARIFICATION PRIOR TO COMMENCEMENT OF THE WORK.
 4. THE CONTRACTOR SHALL BE RESPONSIBLE FOR ALL COORDINATION WITH SUBTRACTORS AND SHALL ADDRESS CONSTRUCTION TEAM COORDINATION ITEMS PRIOR TO ISSUING REQUESTS FOR INFORMATION FROM Jp2g.
 5. THE POSITION OF POLE LINES, CONDUITS, WATERMANS, SEWERS AND OTHER UNDERGROUND AND OVERGROUND UTILITIES AND STRUCTURES IS NOT NECESSARILY SHOWN ON THE CONTRACT DRAWING, AND WHERE SHOWN, THE ACCURACY OF THE POSITION OF SUCH UTILITIES AND STRUCTURES IS NOT GUARANTEED. BEFORE STARTING WORK, THE CONTRACTOR SHALL INFORM THEMSELVES OF THE EXACT LOCATION OF ALL SUCH UTILITIES AND STRUCTURES, AND SHALL ASSUME ALL LIABILITY FOR DAMAGE TO THEM.

No.	YYYY-MM-DD	BY	DESCRIPTION
2	2026-04-07	NC/AI	ISSUED FOR TENDER
1	2026-02-13	NC/AI	ISSUED FOR 99% SUBMISSION



**MOHAWK COUNCIL OF AKWESASNE
RIVER ROAD RECONSTRUCTION**

RIVER ROAD, AKWESASNE,
QUEBEC

**REINSTATEMENTS I
STA. 1+000 TO STA. 1+340**

Jp2g Consultants Inc.
ENGINEERS • PLANNERS • PROJECT MANAGERS

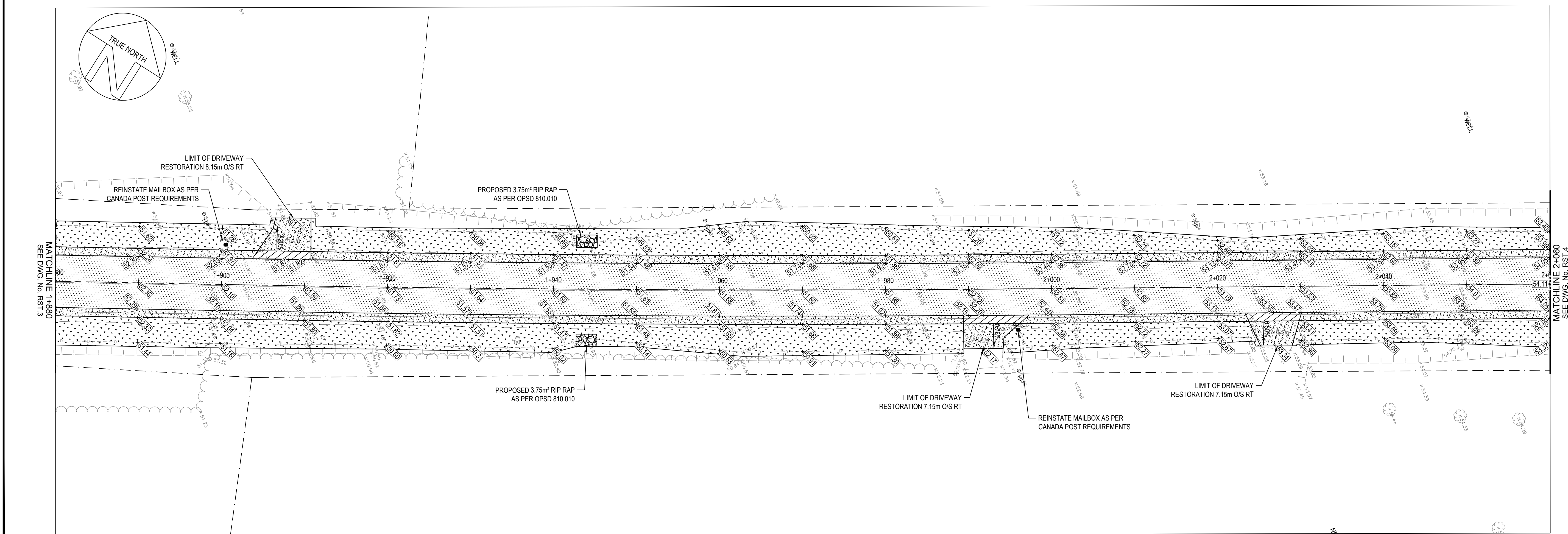
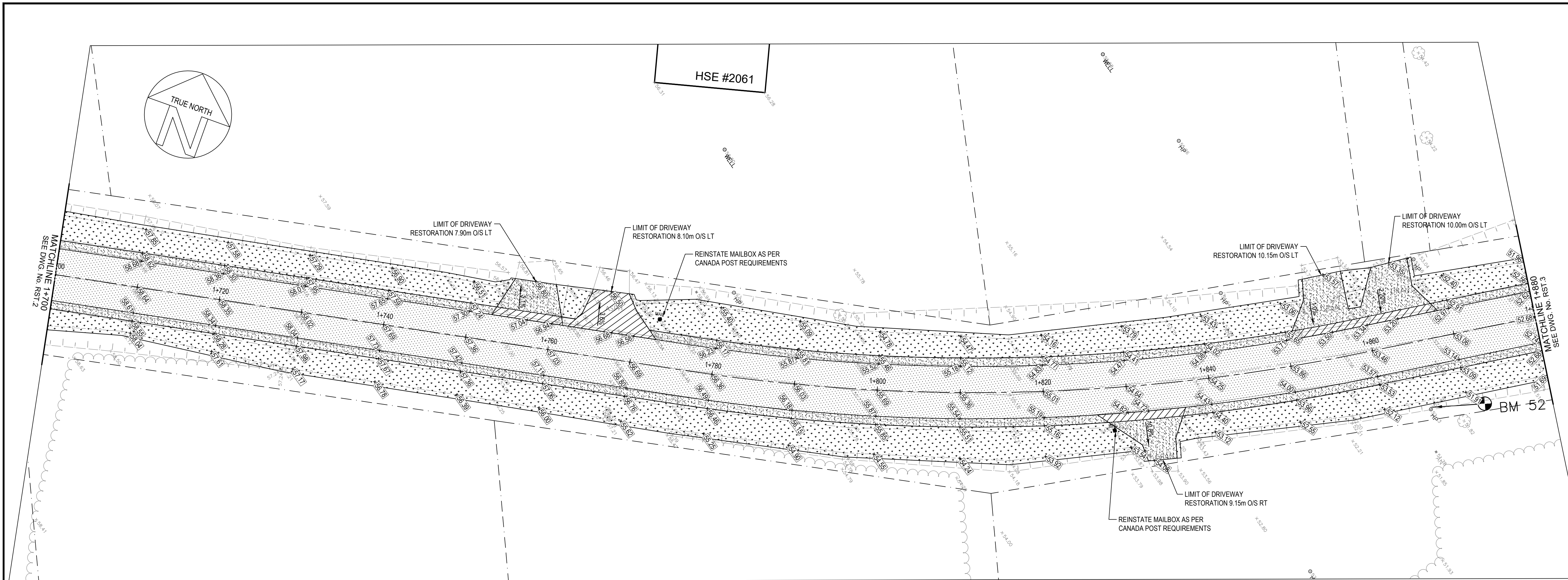
1160 MORRISON DRIVE, SUITE 410, OTTAWA, ON K2H 8E9
1-813-628-7800
OTTAWA@JP2G.COM

Jp2g PROJECT No.: 24-5090B

NORTH	CLIENT No.: 25-3019A
	DRAFTED: B. SUMMERS
	DESIGNED: A. IAMELLO
	REVIEWED: L. AUBERTIN
	APPROVED: H. CALDWELL


SCALE: 1:250 (H) 1:500 (V)
0m 2m 4m 6m 8m 10m

RST.1



- DISCLAIMER NOTES
1. THE CONTRACTOR SHALL BE SOLELY RESPONSIBLE FOR ISSUES/PROBLEMS WHICH MAY OCCUR AS A RESULT OF A FAILURE TO FOLLOW THESE PLANS, SPECIFICATIONS AND THE DESIGN INTENT THEY CONVEY.
 2. WHERE THERE ARE ALLEGED ERRORS, OMISSIONS, INCONSISTENCIES OR AMBIGUITIES PRESENT IN THE CONTRACT DOCUMENTS, THE CONTRACTOR MUST SEEK CLARIFICATION FROM Jp2g. ANY COSTS OR SCHEDULE DELAYS WHICH RESULT AS A FAILURE TO CONTACT Jp2g FOR DIRECTION SHALL BE SOLELY THE RESPONSIBILITY OF THE CONTRACTOR.
 3. DO NOT SCALE DRAWINGS. REFER ANY DIMENSIONAL CLARIFICATIONS AND/OR POSSIBLE TRADE INTERFERENCE CONDITIONS TO Jp2g FOR CLARIFICATION PRIOR TO COMMENCEMENT OF THE WORK.
 4. THE CONTRACTOR SHALL BE RESPONSIBLE FOR ALL COORDINATION WITH SUBTRACTORS AND SHALL ADDRESS CONSTRUCTION TEAM COORDINATION ITEMS PRIOR TO ISSUING REQUESTS FOR INFORMATION FROM Jp2g.
 5. THE POSITION OF POLE LINES, CONDUITS, WATERMANS, SEWERS AND OTHER UNDERGROUND AND OVERGROUND UTILITIES AND STRUCTURES IS NOT NECESSARILY SHOWN ON THE CONTRACT DRAWING, AND WHERE SHOWN THE ACCURACY OF THE POSITION OF SUCH UTILITIES AND STRUCTURES IS NOT GUARANTEED. BEFORE STARTING WORK, THE CONTRACTOR SHALL INFORM THEMSELVES OF THE EXACT LOCATION OF ALL SUCH UTILITIES AND STRUCTURES, AND SHALL ASSUME ALL LIABILITY FOR DAMAGE TO THEM.

No.	YYYY-MM-DD	BY	DESCRIPTION
2	2026-04-07	NC/AI	ISSUED FOR TENDER
1	2026-02-13	NC/AI	ISSUED FOR 99% SUBMISSION



PROJECT
MOHAWK COUNCIL OF AKWESASNE
RIVER ROAD RECONSTRUCTION
 RIVER ROAD, AKWESASNE,
 QUEBEC

DRAWING
REINSTATEMENTS III
 STA. 1+700 TO STA. 2+060

Jp2g Consultants Inc.
 ENGINEERS • PLANNERS • PROJECT MANAGERS

1160 MORRISON DRIVE, SUITE 410, OTTAWA, ON K2H 8B9
 T: 613-628-7800
 OTTAWA@JP2G.COM

Jp2g PROJECT No.: 24-5090B

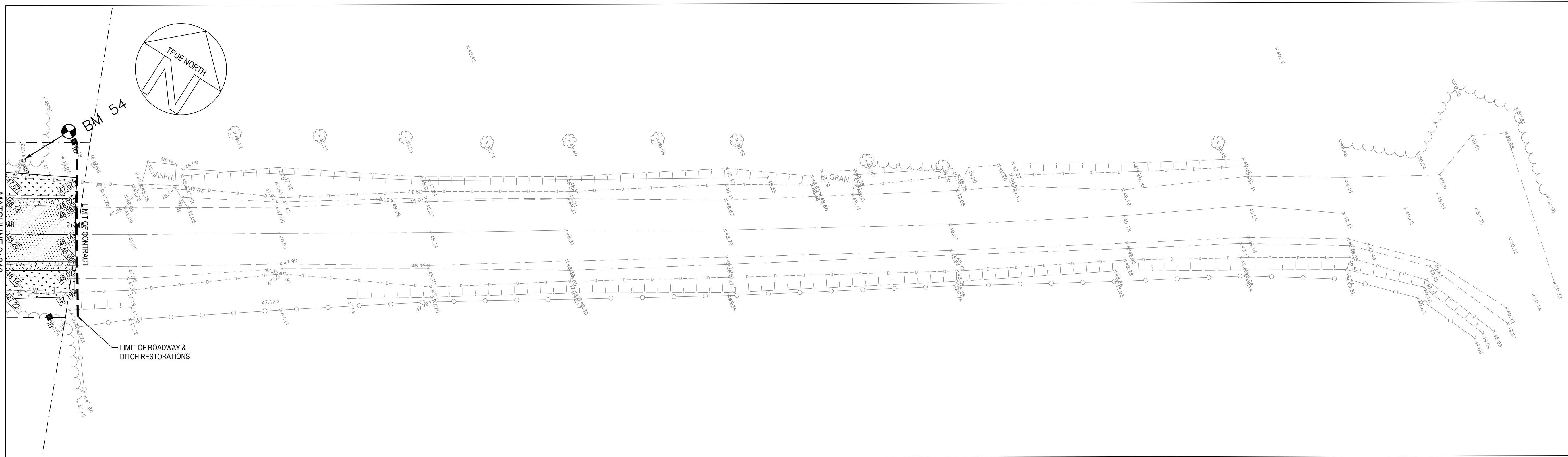
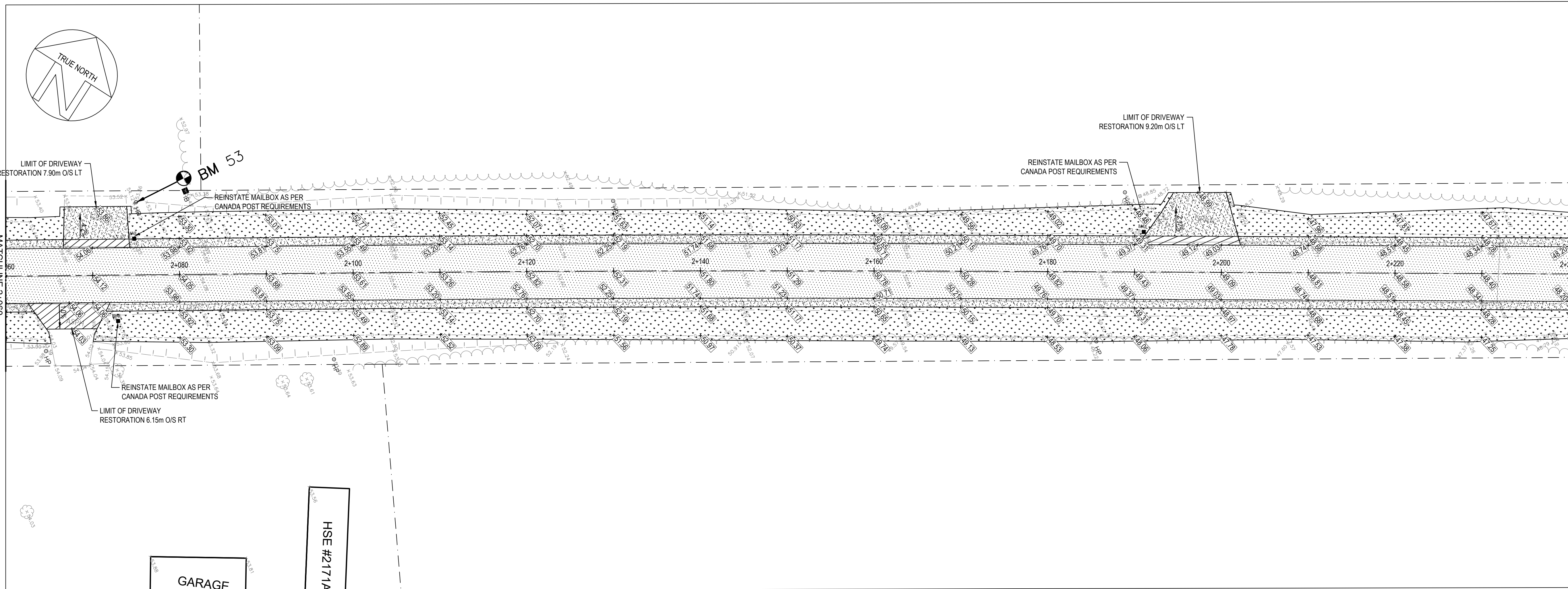
NORTH

CLIENT No.: 25-3019A
 DRAFTED: B. SUMMERS
 DESIGNED: A. IAMELLO
 REVIEWED: L. LAUBERTIN
 APPROVED: N. CALDWELL

SCALE
 1:250 H=1:250
 V=1:50
 0m 2 4 6 8 10m


SHEET #
RST.3

REVISION: 25/04/2026 (14:00) - SEE DWG. NO. RST.3 FOR REVISIONS. PREPARED BY: B. SUMMERS. CHECKED BY: A. IAMELLO. APPROVED BY: N. CALDWELL. DATE: 25/04/2026.



- DISCLAIMER NOTES
1. THE CONTRACTOR SHALL BE SOLELY RESPONSIBLE FOR ISSUES/PROBLEMS WHICH MAY OCCUR AS A RESULT OF A FAILURE TO FOLLOW THESE PLANS, SPECIFICATIONS AND THE DESIGN INTENT THEY CONVEY.
 2. WHERE THERE ARE ALLEGED ERRORS, OMISSIONS, INCONSISTENCIES OR AMBIGUITIES PRESENT IN THE CONTRACT DOCUMENTS, THE CONTRACTOR MUST SEEK CLARIFICATION FROM Jp2g. ANY COSTS OR SCHEDULE DELAYS WHICH RESULT AS A FAILURE TO CONTACT Jp2g FOR CLARIFICATION SHALL BE SOLELY THE RESPONSIBILITY OF THE CONTRACTOR.
 3. DO NOT SCALE DRAWINGS. REFER ANY DIMENSIONAL CLARIFICATIONS AND/OR POSSIBLE TRADE INTERFERENCE CONDITIONS TO Jp2g FOR CLARIFICATION PRIOR TO COMMENCEMENT OF THE WORK.
 4. THE CONTRACTOR SHALL BE RESPONSIBLE FOR ALL COORDINATION WITH SUBTRACTORS AND SHALL ADDRESS CONSTRUCTION TEAM COORDINATION ITEMS PRIOR TO ISSUING REQUESTS FOR INFORMATION FROM Jp2g.
 5. THE POSITION OF POLE LINES, CONDUITS, WATERMANS, SEWERS AND OTHER UNDERGROUND AND OVERGROUND UTILITIES AND STRUCTURES IS NOT NECESSARILY SHOWN ON THE CONTRACT DRAWING AND, WHERE SHOWN, THE ACCURACY OF THE POSITION OF SUCH UTILITIES AND STRUCTURES IS NOT GUARANTEED. BEFORE STARTING WORK, THE CONTRACTOR SHALL INFORM THEMSELVES OF THE EXACT LOCATION OF ALL SUCH UTILITIES AND STRUCTURES, AND SHALL ASSUME ALL LIABILITY FOR DAMAGE TO THEM.

No.	YYYY-MM-DD	BY	DESCRIPTION
2	2026-04-07	NC/AI	ISSUED FOR TENDER
1	2026-02-13	NC/AI	ISSUED FOR 99% SUBMISSION



**MOHAWK COUNCIL OF AKWESASNE
RIVER ROAD RECONSTRUCTION**

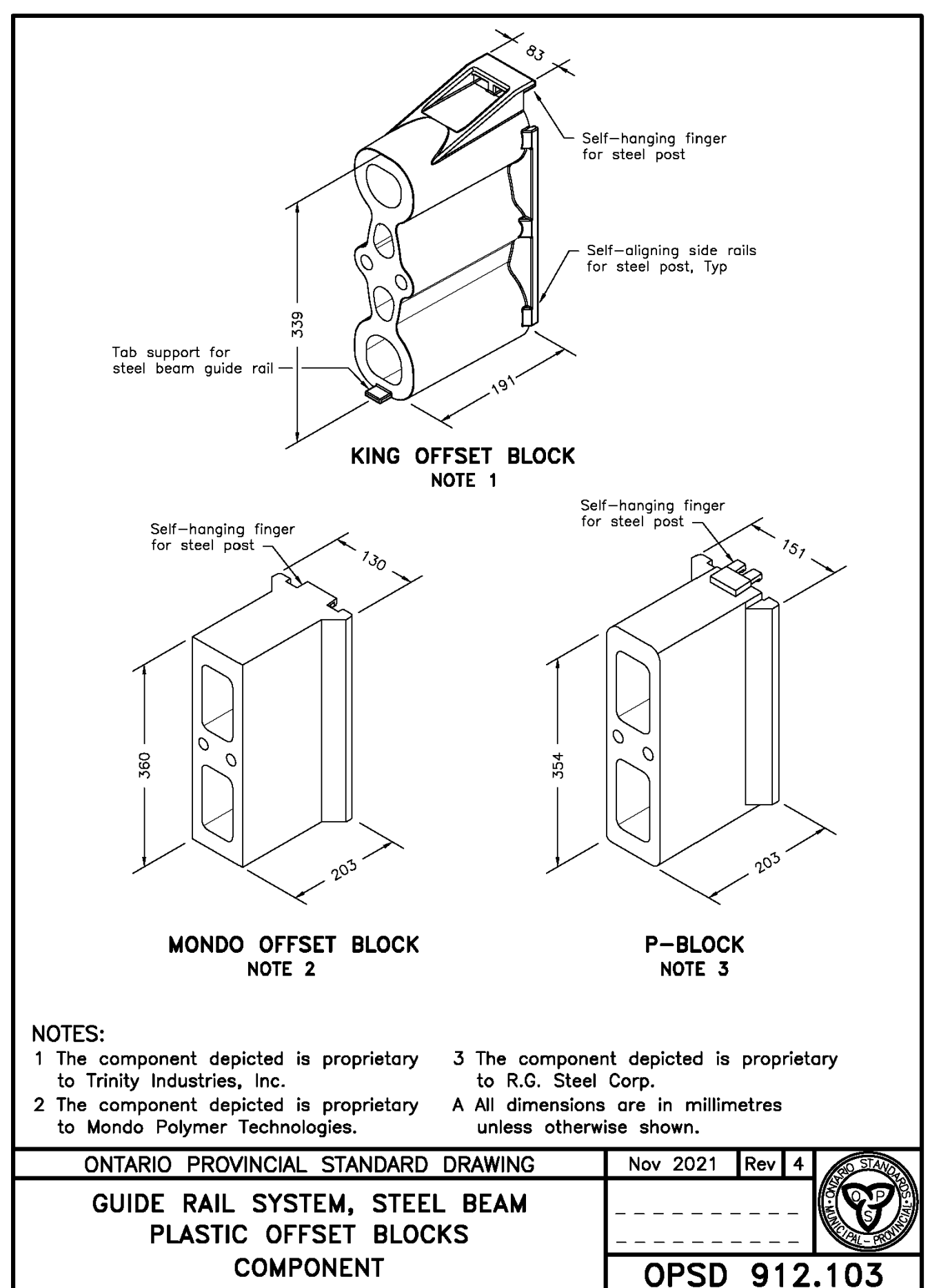
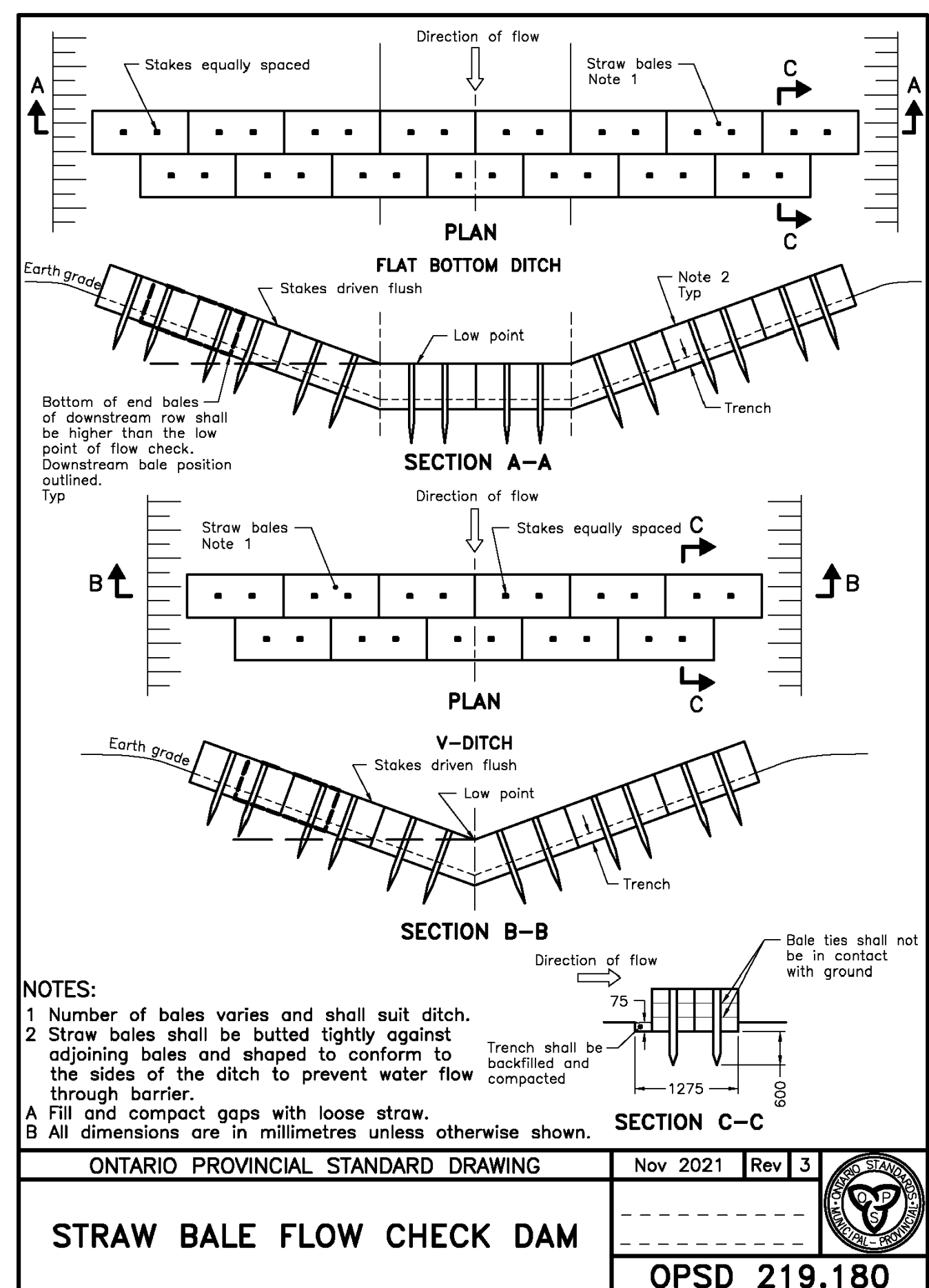
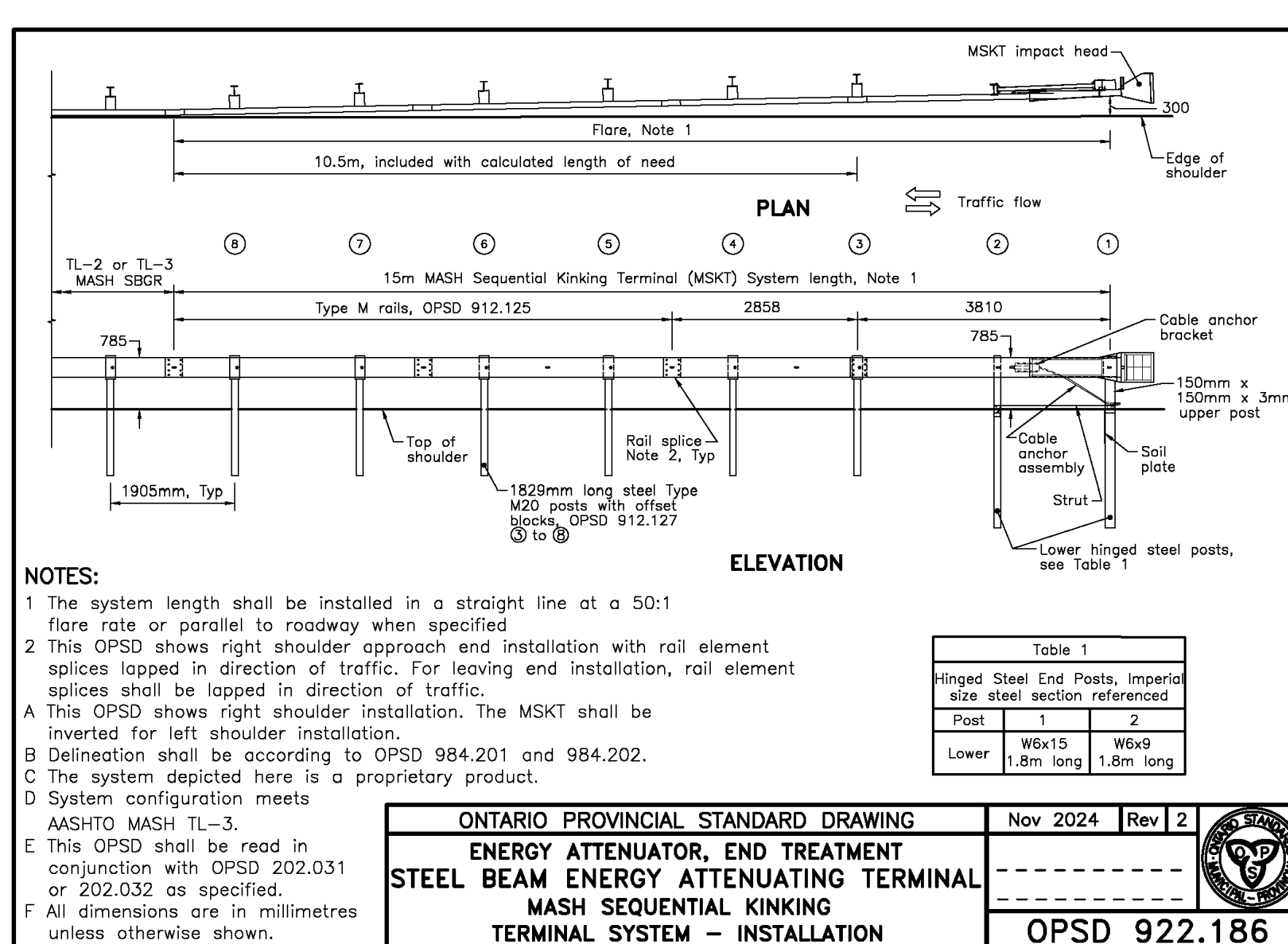
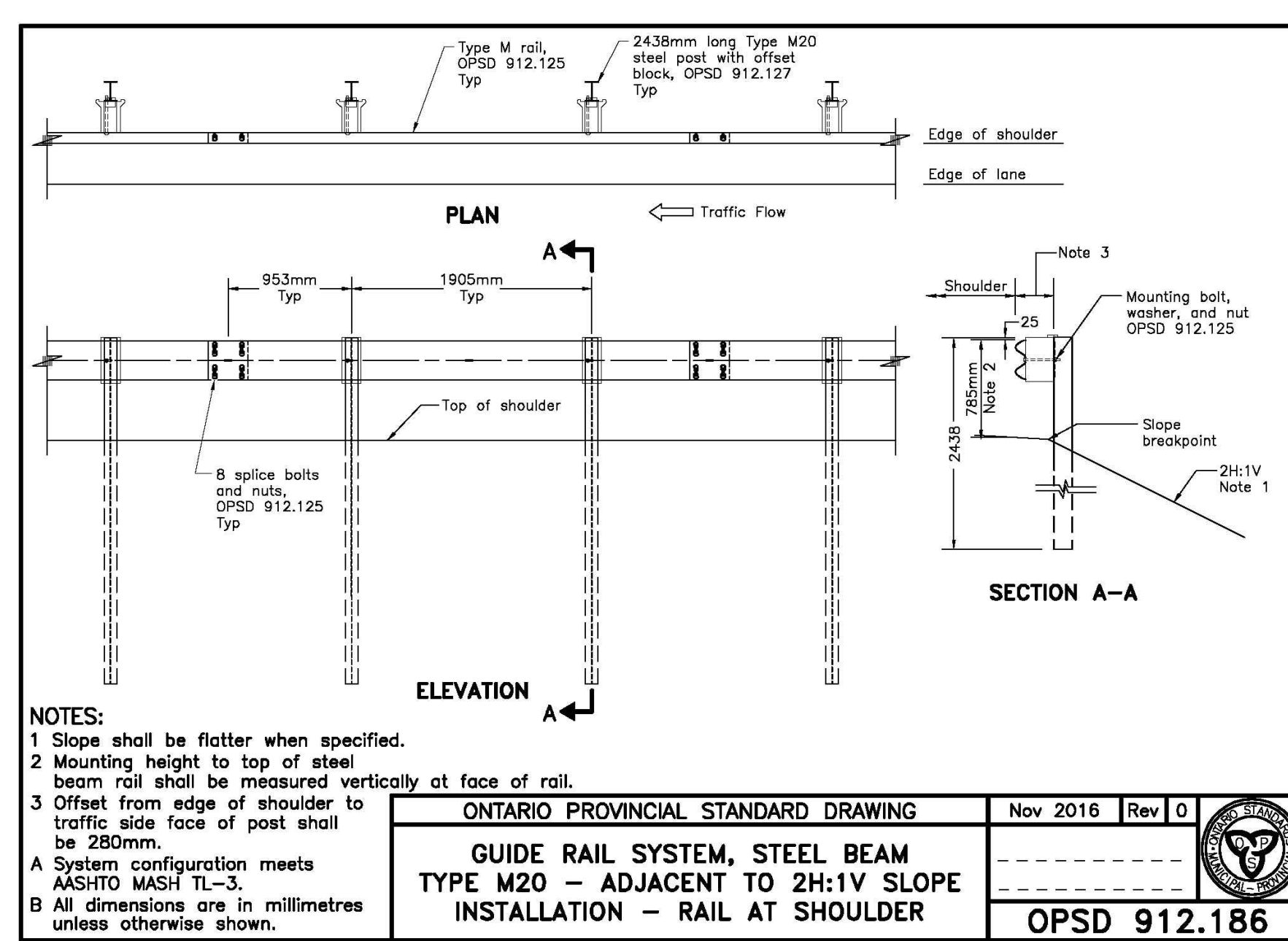
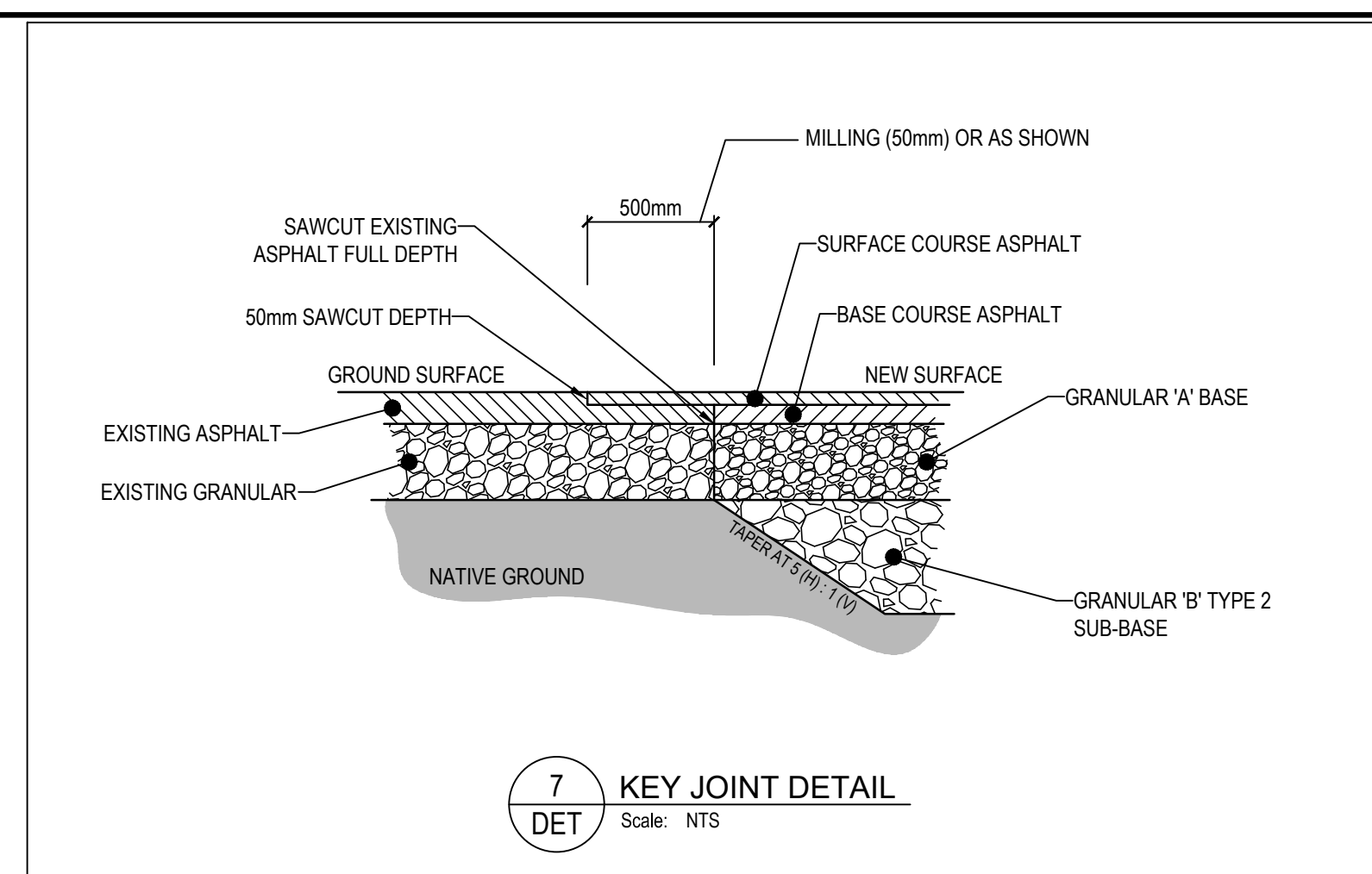
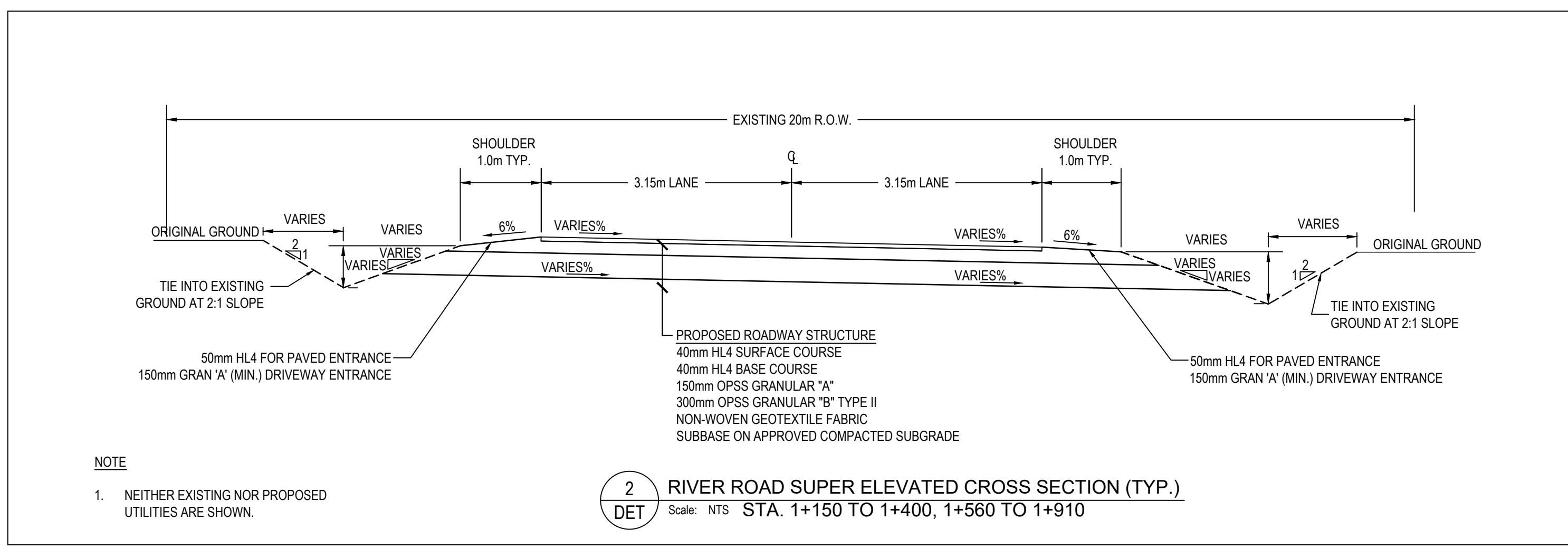
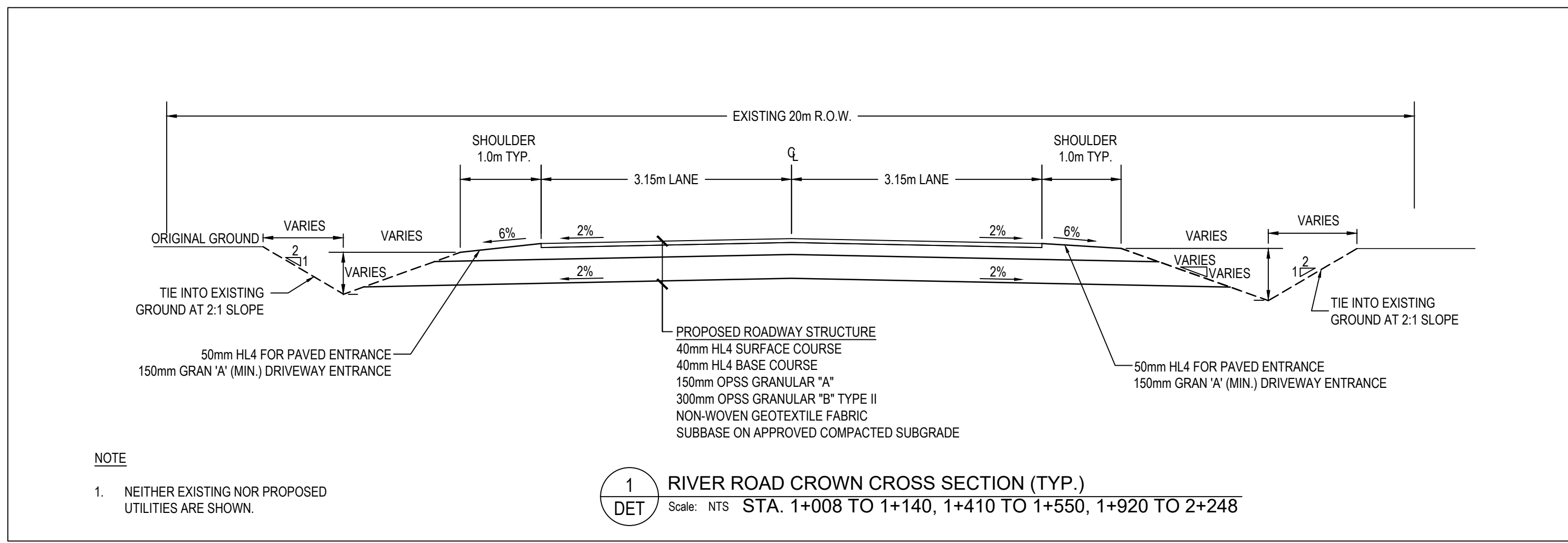
RIVER ROAD, AKWESASNE,
QUEBEC

**REINSTATEMENTS IV
STA. 2+060 TO STA. 2+248**



NORTH	CLIENT No.: 25-3019A
	DRAFTED: B. SUMMERS
	DESIGNED: A. IAMELLO
	REVIEWED: L. LAUBERTIN
	APPROVED: N. CALDWELL

SCALE: 1:250 (H), 1:50 (V)
RST.4



MOHAWK COUNCIL OF AKWESASNE

CLIENT LOGO

KEYPLAN (NTS)

DISCLAIMER NOTES:
1. THE CONTRACTOR SHALL BE SOLELY RESPONSIBLE FOR ISSUES/PROBLEMS WHICH MAY OCCUR AS A RESULT OF A FAILURE TO FOLLOW THESE PLANS, SPECIFICATIONS AND THE DESIGN INTENT THEY CONVEY.
2. WHERE THERE ARE ALLEGED ERRORS, OMISSIONS, INCONSISTENCIES OR AMBIGUITIES PRESENT IN THE CONTRACT DOCUMENTS, THE CONTRACTOR MUST SEEK CLARIFICATION FROM Jp2g. ANY COSTS OR SCHEDULE DELAYS WHICH RESULT AS A FAILURE TO CONTACT Jp2g FOR CLARIFICATION SHALL BE SOLELY THE RESPONSIBILITY OF THE CONTRACTOR.
3. DO NOT SCALE DRAWINGS. REFER ANY DIMENSIONAL CLARIFICATIONS AND/OR POSSIBLE TRACE INTERFERENCE CONFLICTS TO Jp2g FOR CLARIFICATION PRIOR TO COMMENCEMENT OF THE WORK.
4. THE CONTRACTOR SHALL BE RESPONSIBLE FOR ALL COORDINATION WITH SUBGRADERS AND SHALL ADDRESS CONSTRUCTION TEAM COORDINATION ITEMS PRIOR TO ISSUING REQUESTS FOR INFORMATION FROM Jp2g.
5. THE POSITION OF POLE LINES, CONDUITS, WATERMANS, SEWERS AND OTHER UNDERGROUND AND OVERGROUND UTILITIES AND STRUCTURES IS NOT NECESSARILY SHOWN ON THE CONTRACT DRAWING AND, WHERE SHOWN, THE ACCURACY OF THE POSITION OF SUCH UTILITIES AND STRUCTURES IS NOT GUARANTEED. BEFORE STARTING WORK, THE CONTRACTOR SHALL INFORM THEMSELVES OF THE EXACT LOCATION OF ALL SUCH UTILITIES AND STRUCTURES, AND SHALL ASSUME ALL LIABILITY FOR DAMAGE TO THEM.

3	2026-04-07	NC/AI	ISSUED FOR TENDER
2	2026-02-13	NC/AI	ISSUED FOR 99% SUBMISSION
1	2025-12-12	NC/AI	ISSUED FOR 66% SUBMISSION

No.	YYYY-MM-DD	BY	DESCRIPTION
3	2026-04-07	NC/AI	ISSUED FOR TENDER
2	2026-02-13	NC/AI	ISSUED FOR 99% SUBMISSION
1	2025-12-12	NC/AI	ISSUED FOR 66% SUBMISSION

STAMP
M. S. CALDWELL
Apr. 07, 2026
PROFESSIONAL ENGINEER
PROVINCE OF ONTARIO

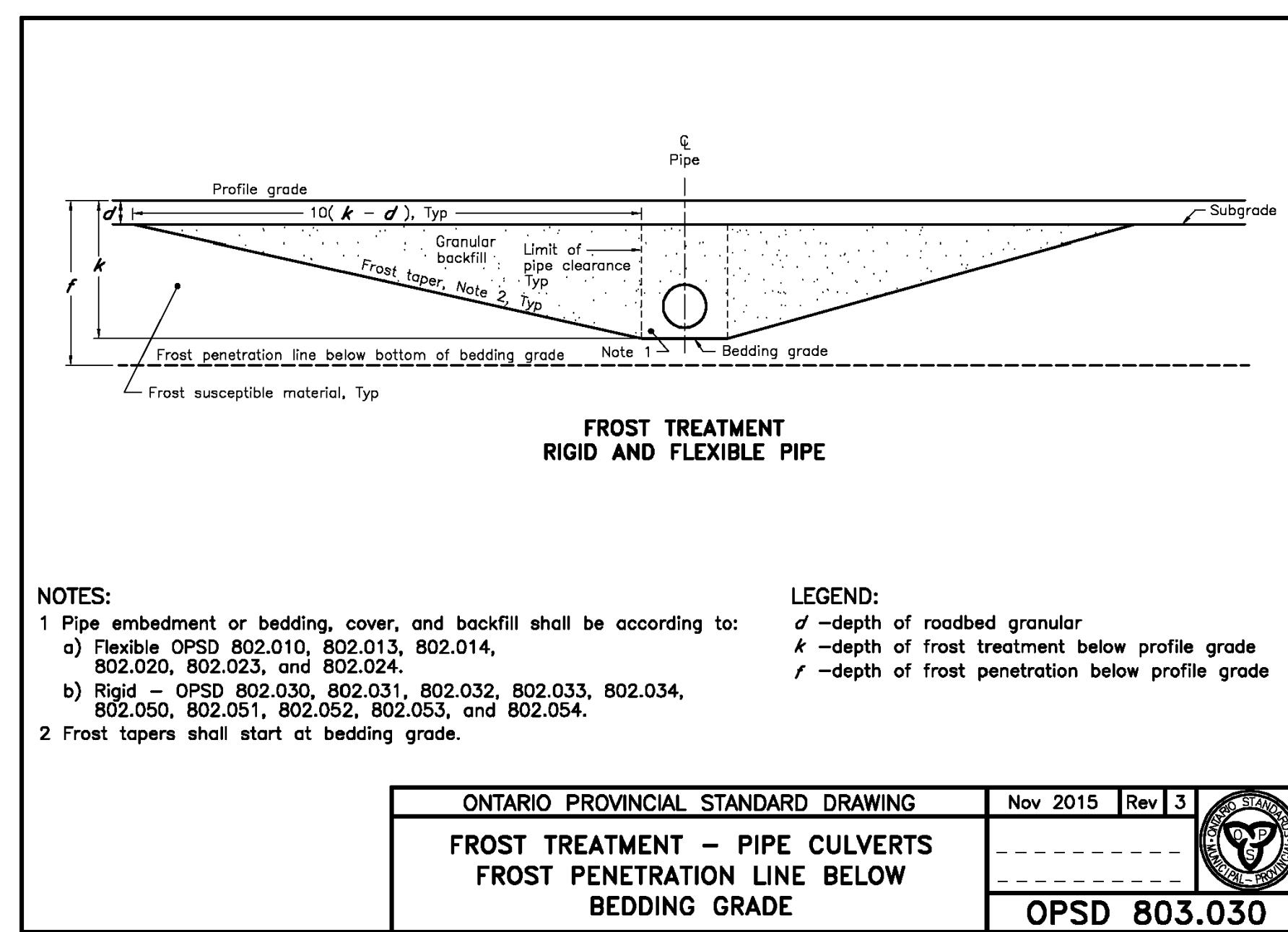
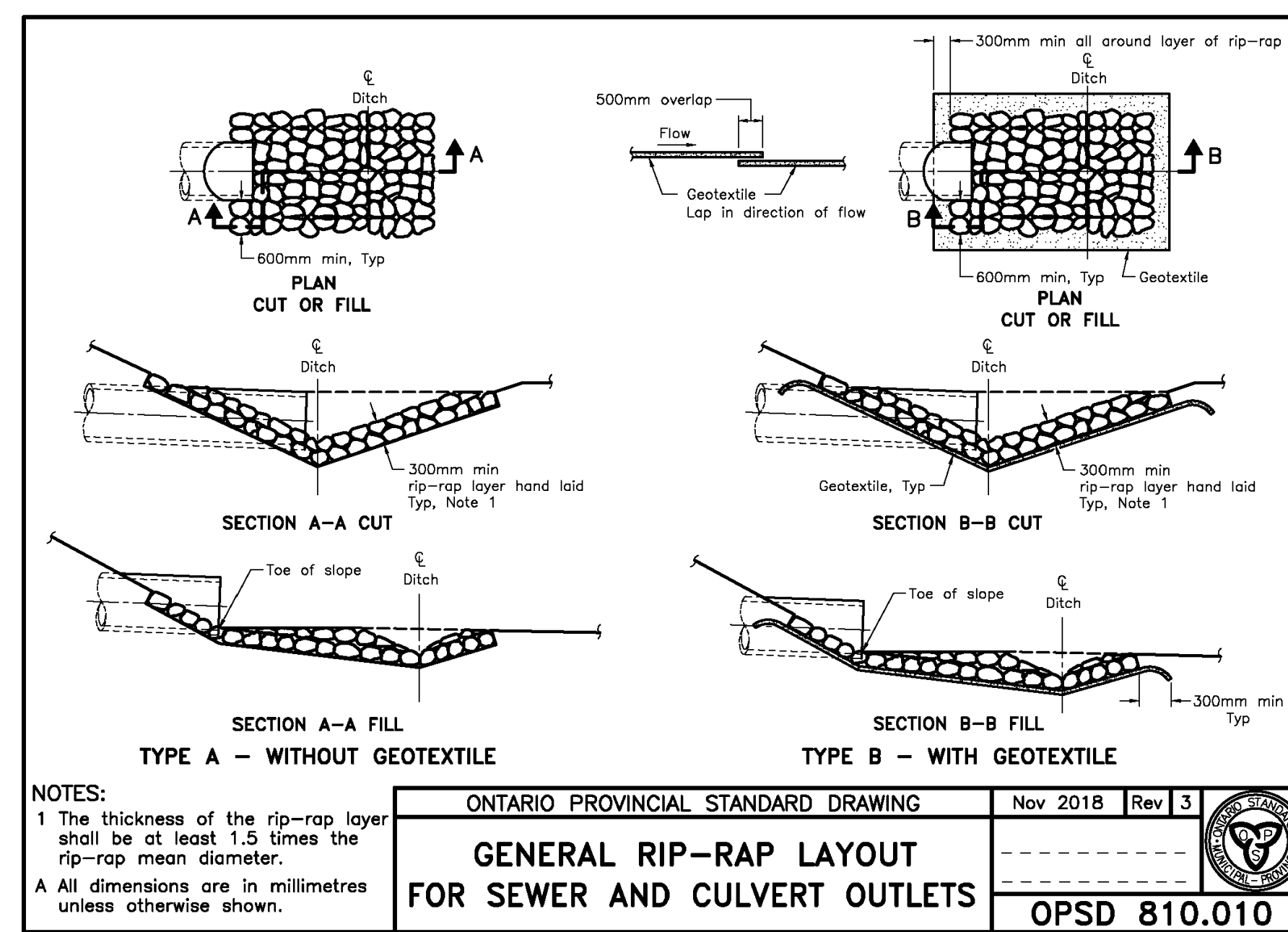
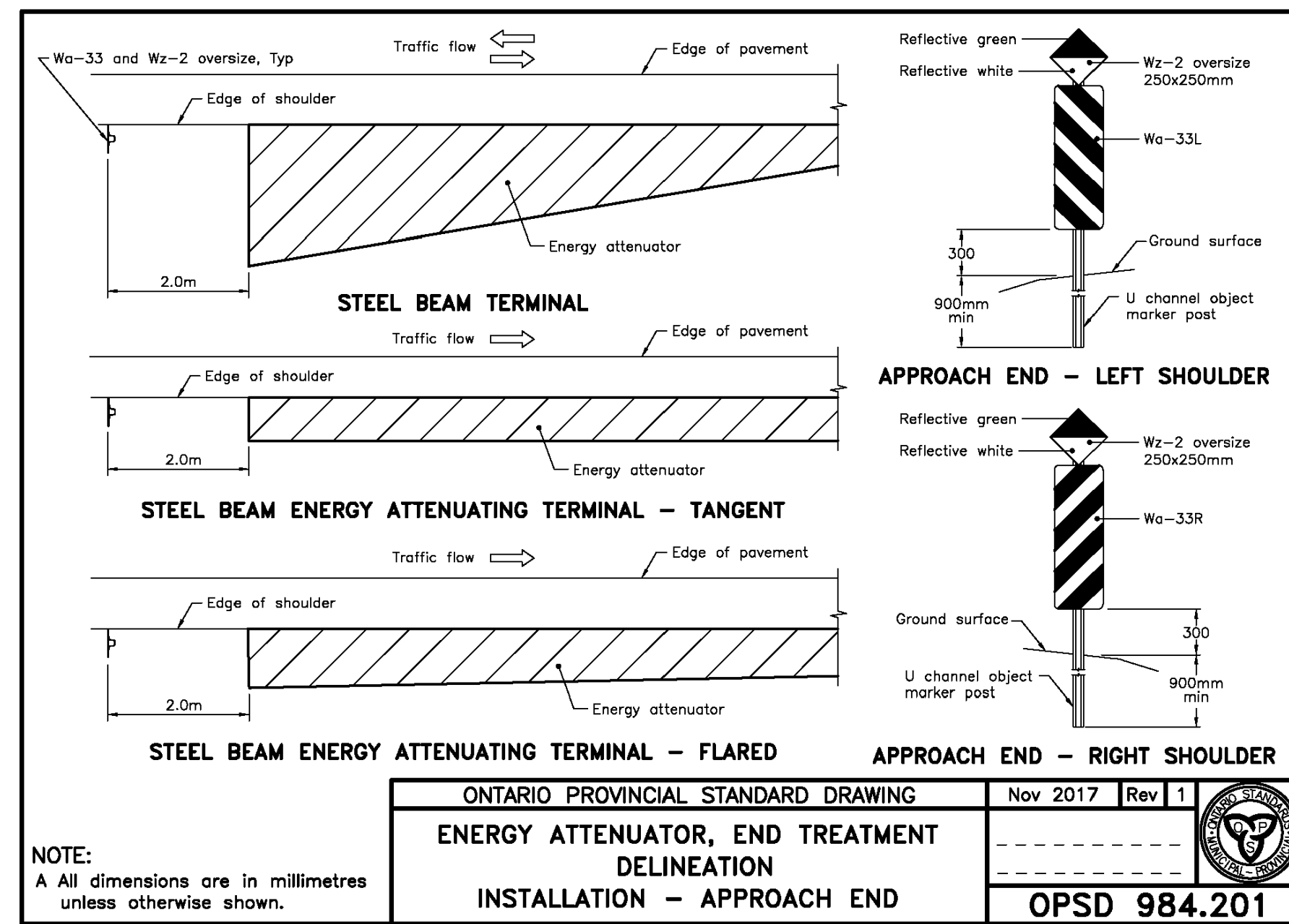
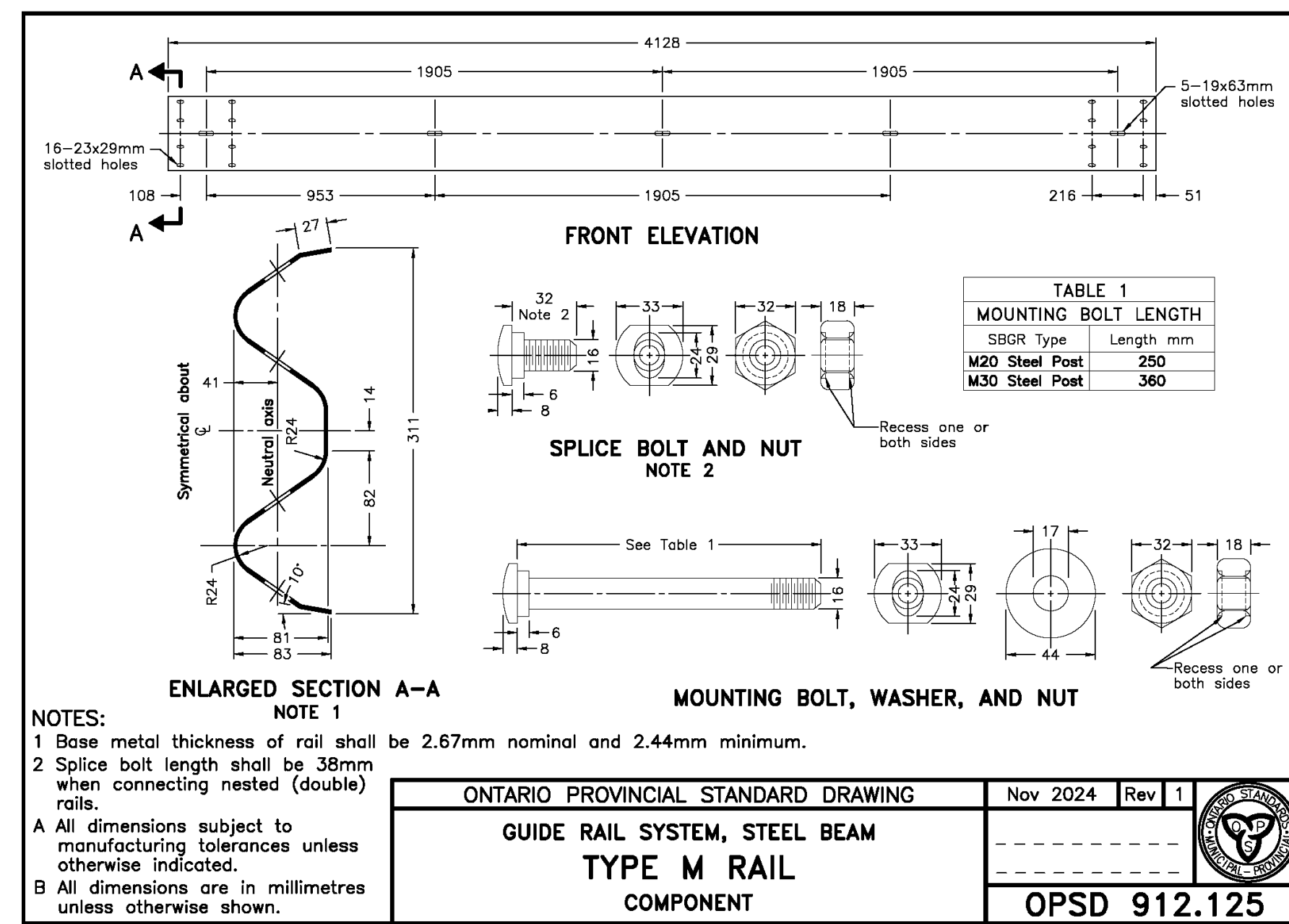
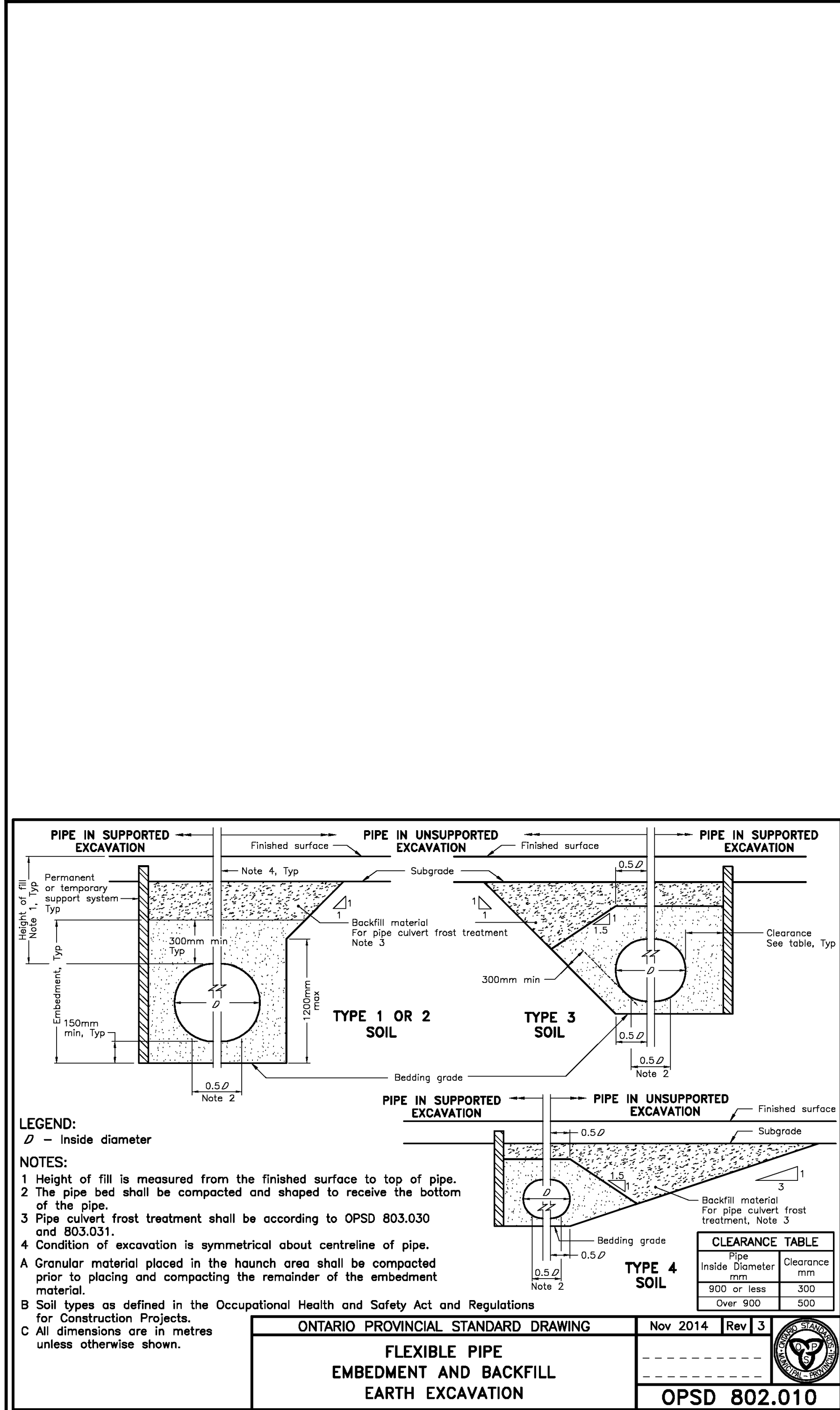
PROJECT
MOHAWK COUNCIL OF AKWESASNE
RIVER ROAD RECONSTRUCTION
RIVER ROAD, AKWESASNE, QUEBEC

DRAWING
DETAILS I

Jp2g Consultants Inc.
ENGINEERS • PLANNERS • PROJECT MANAGERS
1180 MORRISON DRIVE, SUITE 410, OTTAWA, ON K2H 8B9
1-833-688-7800
OTTAWA@JP2G.COM

Client No.: 25-3019A
DRAFTED: B.SUMMERS
DESIGNED: A.IAMELLO
REVIEWED: L.AUBERTIN
APPROVED: N.CALDWELL

SCALE: SCALE AS SHOWN
SHEET #
DET.1



CLIENT LOGO: MOHAWK COUNCIL OF AKWESASNE

KEY PLAN (NTS): [Map showing site location]

DISCLAIMER NOTES:
 1. THE CONTRACTOR SHALL BE SOLELY RESPONSIBLE FOR ISSUES/PROBLEMS WHICH MAY OCCUR AS A RESULT OF A FAILURE TO FOLLOW THESE PLANS, SPECIFICATIONS AND THE DESIGN INTENT THEY CONVEY.
 2. WHERE THERE ARE ALLEGED ERRORS, OMISSIONS, INCONSISTENCIES OR AMBIGUITIES PRESENT IN THE CONTRACT DOCUMENTS, THE CONTRACTOR MUST SEEK CLARIFICATION FROM Jp2g. ANY COSTS OR SCHEDULE DELAYS WHICH RESULT AS A FAILURE TO CONTACT Jp2g FOR CLARIFICATION SHALL BE SOLELY THE RESPONSIBILITY OF THE CONTRACTOR.
 3. DO NOT SCALE DRAWINGS. REFER ANY DIMENSIONAL CLARIFICATIONS AND/OR POSSIBLE TRADE INTERFERENCE CONFLICTS TO Jp2g FOR CLARIFICATION PRIOR TO COMMENCEMENT OF THE WORK.
 4. THE CONTRACTOR SHALL BE RESPONSIBLE FOR ALL COORDINATION WITH SUBTRACTORS AND SHALL ADDRESS CONSTRUCTION TEAM COORDINATION ITEMS PRIOR TO ISSUING REQUESTS FOR INFORMATION FROM Jp2g.
 5. THE POSITION OF POLE LINES, CONDUITS, WATERMANS, SEWERS AND OTHER UNDERGROUND AND OVERGROUND UTILITIES AND STRUCTURES IS NOT NECESSARILY SHOWN ON THE CONTRACT DRAWING, AND, WHERE SHOWN, THE ACCURACY OF THE POSITION OF SUCH UTILITIES AND STRUCTURES IS NOT GUARANTEED. BEFORE STARTING WORK, THE CONTRACTOR SHALL INFORM THEMSELVES OF THE EXACT LOCATION OF ALL SUCH UTILITIES AND STRUCTURES, AND SHALL ASSUME ALL LIABILITY FOR DAMAGE TO THEM.

No.	YYYY-MM-DD	BY	DESCRIPTION
3	2026-04-07	NC/AI	ISSUED FOR TENDER
2	2026-02-13	NC/AI	ISSUED FOR 99% SUBMISSION
1	2025-12-12	NC/AI	ISSUED FOR 66% SUBMISSION

STAMP: N. S. CALDWELL, PROFESSIONAL ENGINEER, APR. 07, 2026, PROVINCE OF ONTARIO

PROJECT: MOHAWK COUNCIL OF AKWESASNE RIVER ROAD RECONSTRUCTION
 RIVER ROAD, AKWESASNE, QUEBEC

DRAWING: DETAILS II

Jp2g Consultants Inc. ENGINEERS • PLANNERS • PROJECT MANAGERS
 1150 MORRISON DRIVE, SUITE 410, OTTAWA, ON K2H 8P9
 T: 613-628-7000 OTTAWA@JP2G.COM Jp2g PROJECT No.: 24-5090B

CLIENT No.:	25-3019A
DRAFTED:	B. SUMMERS
DESIGNED:	A. IAMELLO
REVIEWED:	A. SAMMOUR
APPROVED:	N. CALDWELL

SCALE: SCALE AS SHOWN SHEET: DET.2